

UAV Swarm Intelligence: Recent Advances and Future Trends

YONGKUN ZHOU^{ID}, BIN RAO, AND WEI WANG

School of Electronics and Communication Engineering, Sun Yat-sen University, Guangzhou 510006, China

Corresponding author: Wei Wang (wangw278@mail.sysu.edu.cn)

ABSTRACT The dynamic uncertain environment and complex tasks determine that the unmanned aerial vehicle (UAV) system is bound to develop towards clustering, autonomy, and intelligence. In this article, we present a comprehensive survey of UAV swarm intelligence from the hierarchical framework perspective. Firstly, we review the basics and advances of UAV swarm intelligent technology. Then we look inside to investigate the research work by classifying UAV swarm intelligence research into five layers, i.e., decision-making layer, path planning layer, control layer, communication layer, and application layer. Furthermore, the relationship between each level is explicitly illustrated, and the research trends of each layer are given. Finally, limitations and possible technology trends of swarm intelligence are also covered to enable further research interests. Through this in-depth literature review, we intend to provide novel insights into the latest technologies in UAV swarm intelligence.

INDEX TERMS UAV, swarm intelligence, hierarchical control framework, trend.

I. INTRODUCTION

In nature, to make up for the deficiencies of a single individual, many biological populations form coordinated and shocking cluster sports scenes through mutual communication and cooperation between individuals, such as predation of wolves, aggregation and migration of birds, and the gathering of bees, honey, ant colony movement [1], etc. By studying potential individual behaviors, the working mechanism of the biological colony system can be obtained through the method of mathematical modeling, that is, through the exchange of internal information in the system, to achieve the working mechanism of external rules and orderly cooperative behavior [2], [3]. The classic algorithms include particle swarm optimization algorithm [4], [5], ant colony algorithm [6], which are often used in cluster collaborative control scenarios such as path planning and task allocation. For some emerging algorithms, the wolf swarm algorithm [7], bee colony algorithm [8], [9], and firefly algorithm [10] are widely applied in distributed UAV swarm cooperative control.

Aiming at the application of the algorithm in actual scenarios, three robots inspired by termites can build pyramids and other shapes based on simple rule and local perception [11]. Reference [12] developed an e-puck robot for teaching, and realized the cooperative behavior of 20 robots such

as gathering and foraging. Reference [13] designed the low-cost Kilobot robot, and designed the collaborative functions such as foraging and formation, and carried out thousands of cluster demonstrations, achieving the scale of the robot swarm breaking through a thousand orders. Reference [14] combined with swarm cooperative observe orient decide to act (OODA) loop, the formation flight of more than 10 UAVs was realized for the first time [15]. Through the swarm intelligence behavior mechanism, the autonomous cluster flight of 10 quadrotors in an outdoor environment was realized. Introduced how swarm intelligence is applied to the strategic deployment of a group of autonomous drones [15], [16]. By adopting an elf-organizing map method, a large number of autonomous drone arrays can be automatically and adaptively coordinated to adapt to different terrain and complex environment [17]. Introduced various swarm intelligence-related technologies comprehensively and gave corresponding mathematical proofs [18].

However, as the scale of UAV clusters increases, whether in theory or system implementation, the difficulty index of clusters increases, and the architecture design becomes more challenging. Research shows that hierarchical control can reduce the complexity of task assignment in UAV clusters and improve the efficiency of cluster tasks. Coo W J and others believe that the UAV swarm task planning problem belongs to the combination optimization of complex problems, and it is planned to use a layered control method to solve such

The associate editor coordinating the review of this manuscript and approving it for publication was Xujie Li^{ID}.

TABLE 1. The comparison of related work on swarm intelligence framework.

Reference	Intelligent decision	Path planning	Control	Communication	Practical application
[20] 2009	✓	✓			
[21] 2016	✓		✓		
[22] 2016	✓		✓		
[23] 2013	✓				
[24] 2010	✓	✓	✓		
This work	✓	✓	✓	✓	✓

problems from the perspective of operations research [19]. Reference [20] proposed a six-layer hierarchical structure off drones swarms, CoMPACT, which effectively combines task planning, dynamic registration, reactive motion planning, and sudden biologically inspired group behaviors.

Sanchez-Lopez *et al.* proposed a hybrid reaction/deliberative open-source architecture AeroStack for multi-UAV systems, including five layers of reaction, execution, deliberate, reflection, and society [21], [22]. Grabe *et al.* put forward an end-to-end control framework for heterogenous drone clusters, and its high-level tasks are concentrated on the ground [23]. Tsourdos A divides the task allocation of multi-UAV systems into three aspects: task planning layer, collaborative path planning layer, and control layer from the direction of multi-UAV coordination [24]. Table 1 gives the comparison of related work on swarm intelligence framework.

This article will draw on the idea of Boskovic JD [25] to decompose the research problem of UAV swarm intelligence into five layers. The relationship between the layers as shown in **FIGURE 1**. The decision-making layer is responsible for the evaluation, planning and assignment of tasks [21], [22], [26]–[55], and generate decision data to the path planning layer. The path planning layer manages the sub-tasks and generates corresponding sub-task planning paths based on the decision data [56]–[73]. The control Layer performs task coordination between clusters according to path information, and realizes automatic obstacle avoidance and formation control [74]–[95]. The communication layer conducts network communication according to the interactive information generated by the control layer to realize the sharing of information between individuals [97]–[123]. The application layer will feedback the corresponding environment information to the decision-making layer according to different application scenarios [124]–[142]. Through the hierarchical optimization, the unmanned platform can target complex task scenarios and different application fields, to achieve hierarchical coordination, and quickly complete tasks.

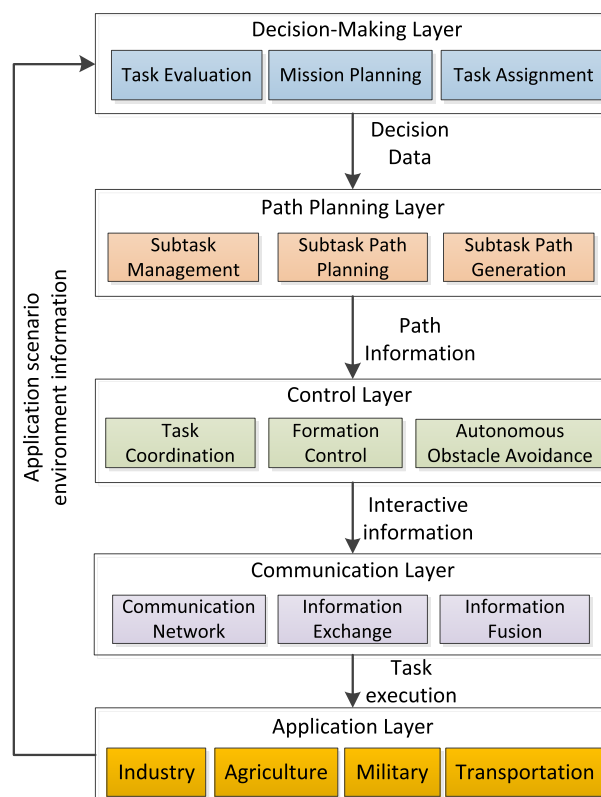


FIGURE 1. The relationship between the layers.

On the basis of the framework, the research trends and future insights of each layer are analyzed. The limitations of swarm intelligence are discussed, and look forward to the future development of UAV swarm intelligence.

The rest of this article is organized as follows. Part II, basen on hierarchical, describes the research status and trend analysis of UAV swarm intelligence. Part III discusses the limitations and the latest technology trends. Part IV gives the conclusion. **FIGURE 2** provides a detailed structure of the survey.

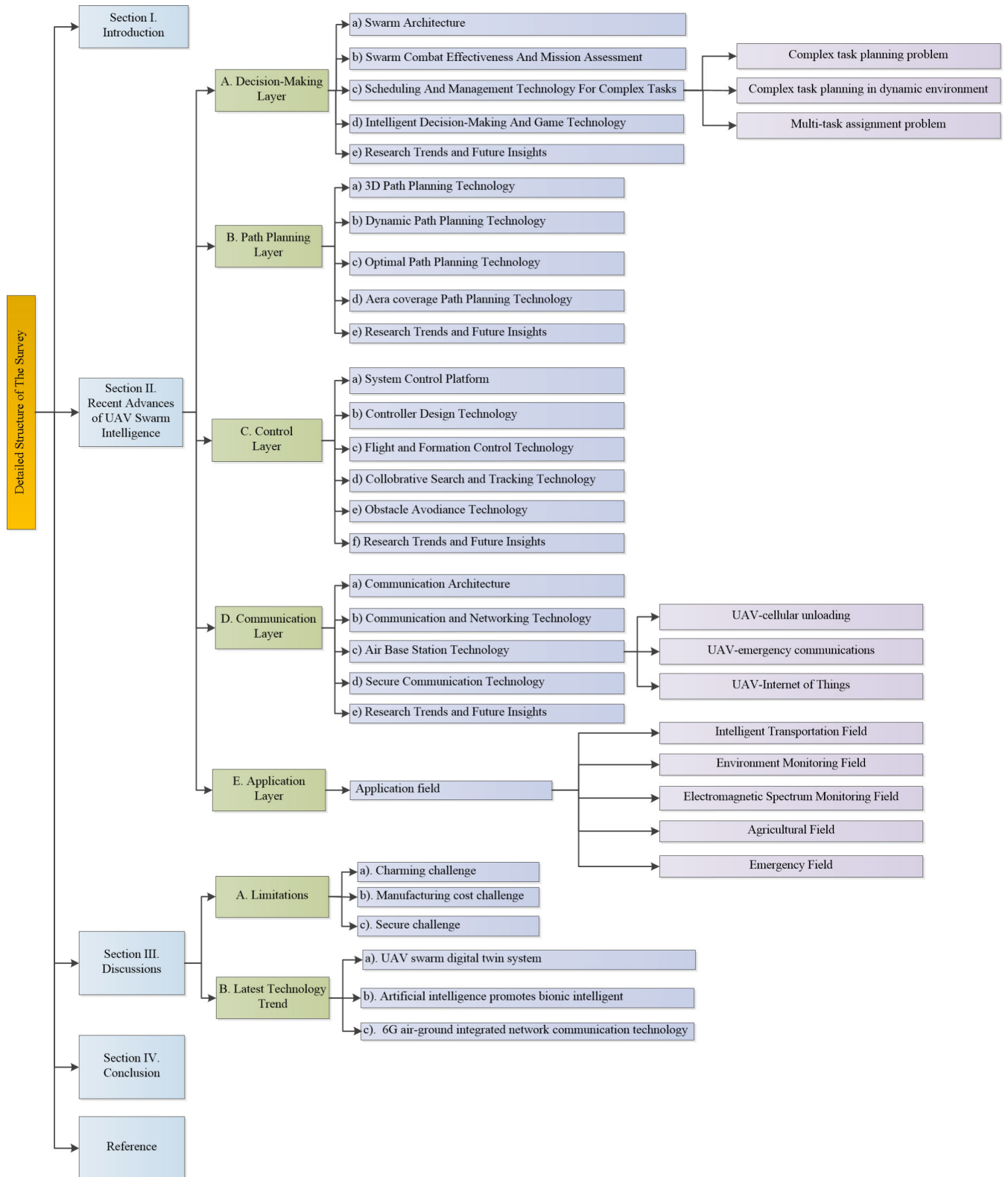


FIGURE 2. A detailed structure of the survey.

II. RESEARCH STATUS AND TREND ANALYSIS OF UAV SWARM INTELLIGENCE

A. DECISION-MAKING LAYER

The decision-making layer is responsible for the task planning in the UAV cluster task and is the core part of the swarm intelligent system. The current research directions are mainly swarm architecture [21], [22], [26]–[30], swarm combat effectiveness and mission assessment [31]–[35], scheduling and management technology for complex tasks [36]–[51] and intelligent decision-making and game technology [42], [52]–[55].

1) SWARM ARCHITECTURE

What kind of structure is used to combine multiple unmanned platforms to exert greater efficiency is the first problem to be solved in cluster implementation. In the past few years, more architecture-related research has been conducted in the field of UAV clusters. As shown in **FIGURE 3**, Sanchez-Lopez *et al.* proposed an aerospace architecture for an autonomous multi-UAV system, which integrates advanced concepts such as intelligence, cognition, and social robots, including five aspects of the reaction, execution, thinking, reflection and socialization [21], [22]. Execution control is a key task in the robot architecture and has a profound impact on the quality of the final system.

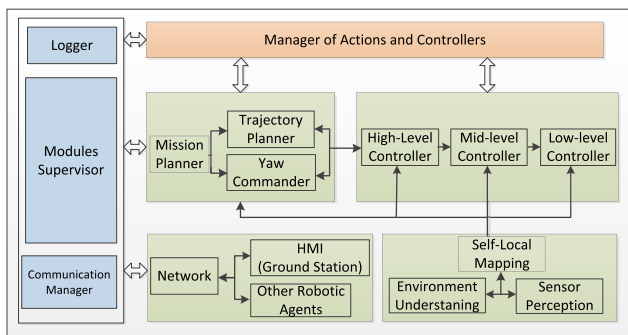


FIGURE 3. A multipurpose system architecture.

Molina M *et al.* describe a general method of executive control, combining distributed behavior control methods (such as status checking and performance monitoring) and centralized coordination. This method ensures a consistent original design for concurrent execution and can effectively work on different types of aerial missions [26]. To effectively reduce the scale of the formation problem, as seen in **FIGURE 4**, the manned aerial vehicle (MAV) /UAV mission alliance is formed in three phases: task clustering phase, UAV allocation phase and MAV allocation phase, and the method can give a reasonable mission planning scheme according to the battlefield situation [27].

Affected by the rescue scene, the communication between drones is greatly restricted. Aiming at the rescue mission planning problem of UAV group under limited conditions, [28] built a mission planning model based on task

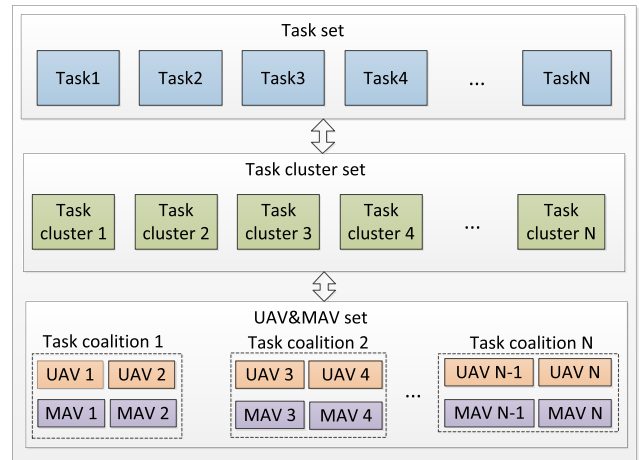


FIGURE 4. Three phases of MAV UAV task coalition formation.

sequence. This model takes mission priority execution order as input to generate mission planning strategy. For the real-time requirements of task allocation algorithm and the limitation of individual resources in the dynamic environment of the UAV groups, a dynamic task and resource allocation algorithm for UAV groups based on task sequences is proposed. Each request sequence strictly distinguishes the necessary task time and synchronization waiting time [29]. Considering the types of drones, resources are essential in the coordinated control of multiple drones. Under the resource constraints, a multi-type UAV collaborative task assignment method based on cross-entropy is introduced, and the method can efficiently and accurately assign tasks to different types of collective drones [30].

2) SWARM COMBAT EFFECTIVENESS AND MISSION ASSESSMENT

The evaluation of UAV combat effectiveness and the role is of great significance to its future development. However, most of the current research is still at the stage of qualitative analysis. Reference [31] established a combat effectiveness evaluation model of UAV cluster combat system based on system dynamics (SD). Corresponding nine tree models were established for the weapon system in the combat process, taking into account the characteristics of the UAV cluster, and using the survival rate of the UAV and mission completion as evaluation indicators, an SD model was established. Immediately after the earthquake disaster, a rapid assessment of the earthquake-stricken is crucial for subsequent rescue work. Because drones can quickly reach disaster areas and acquire images, they are widely used in post-earthquake rapid assessment. However, sensor noise and other inevitable errors will affect the quality of images acquired by UAV sensors, which in turn reduces the quality of evaluation. Using the Rapid Assessment Task Allocation Problem (RATAP), the rapid assessment task allocation scheme for multiple drones can be established in consideration of target weights, drone endurance and sensor errors [32]. The flying ad hoc

network (FANET) of a mobile UAV has a dynamic topology. Due to the limitation of drone battery resources and maneuverability, the routing in FANET is unstable. **FIGURE 5** shows a biologically-inspired FANETs clustering algorithm, through the use of gray wolf optimization and clustering algorithm based on ant colony optimization, the performance of the system is evaluated in a terms of cluster construction time, energy consumption, cluster life cycle and delivery success probability [33].

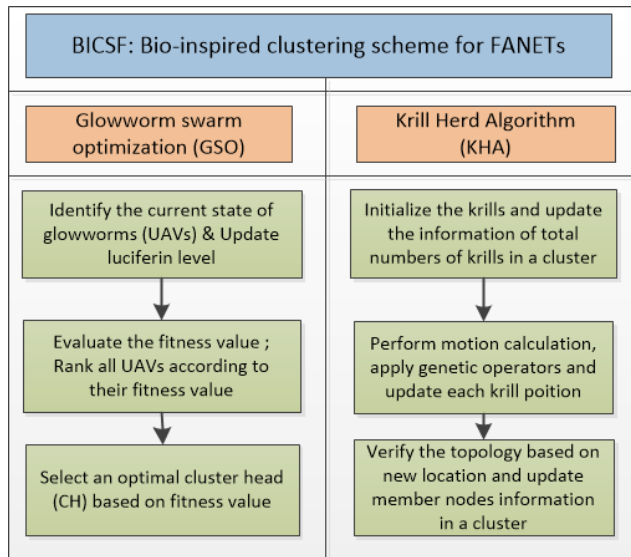


FIGURE 5. Working framework of proposed BICSF.

Advanced multi-UAV control technology requires a general task assignment algorithm under resource constraints. Through the use of a cross-entropy-based multi-type UAV synergic task assignment method, under limited resource conditions, efficient and accurate task assignment for different types of cooperative UAVs is achieved [34]. To be able to fully synchronize all the drones in the group during the entire flight, the mission-based UAV swarm coordination protocol (MUSCOP) can effectively maintain the group cohesion of different UAV formations, and under different experimental conditions, it has high flexibility for channel loss. It can be seamlessly extended to a large number of drones without significant performance loss [35].

3) SCHEDULING AND MANAGEMENT TECHNOLOGY FOR COMPLEX TASKS

a: COMPLEX TASK PLANNING PROBLEM

UAV formation mission planning is the process of formulating a flight plan for a specific target, which usually needs to be completed within a period of time. For the complex task assignment problem with known target location, it can be seen as a combination of the backpack problem [36] and the traveling problem [37], the goal of the system is to maximize some scores to complete tasks constrained by time and other resources [38]. For solving such problems,

Ramirez-Atencia C uses an improved multi-objective genetic algorithm to deal with the mission planning problem [39]. Amila Thibbotuwawa studied a declarative approach to cope with the weather uncertainty during task execution [40]. Based on combined optimization mode, the method based on the direction graph and a new meta-heuristic optimization algorithm, namely the modified two-part wolf pack search algorithm (MTWPS), can be used to solve the problem, which can reduce the large number of UAV targets Simulation time [41]. For multi-UAV search attack task planning based on an intelligent self-organized algorithm (ISOA), Ziyang Z *et al.* adopted the distributed ant colony optimization algorithm to maximize surveillance coverage and attack benefit [42].

b: COMPLEX TASK PLANNING IN DYNAMIC ENVIRONMENT

For the real-time complex mission planning problem of the multi-heterogeneous system in a dynamic environment. Yaozhong Zhang *et al.* effectively adjusted the consensus-based beam algorithm under the limitation of task timing, controlled UAV resources, dynamic task addition, and instant requirements (CBBA), developed a new method [43]. Yimeng Lu has built a safety planning framework for multifarious tasks in an unstable environment. With the traceability problem of computing, [44] designed a new concept based on the safety transition probability, and decoupled the computation of the dynamic evolution of the environment from the trajectory of the robot to solve the planning problem. Zhen Z *et al.* used a combination of hybrid artificial potential field and ant colony optimization (HAPF-ACO) to propose a UAV swarm intelligent collaborative task planning scheme for searching and attacking time-sensitive moving targets in uncertain dynamic environments [45]. Wilhelm et al put forward the use of fixed wing and quadrotor drones, using genetic algorithm (GA) method to demonstrate adaptive mission planning, including simulation to evaluate the total flight time [46]. Ziyang ZHEN *et al.* presented a distributed intelligent self-organizing mission planning (DISOMP) algorithm and ACO algorithm and parallel method (PA) for searching and attacking, using the Dubin curve design threat avoidance module has good flexibility, scalability and adaptability in dynamic target search and attack problem [47]. From a known environment, employing a hybrid component approach to multi-rotor UAV immediate mission programming, specifying assignments using metric temporal logic (MTL) and utilizing a hybrid model to capture various modes of drones operation can be greatly reduces the computational complexity of the problem, making it possible to realize the problem in real time, while ensuring the safety and timeliness of the UAV [48].

c: MULTI-TASK ASSIGNMENT PROBLEM

Considering the needs of distributed computing, [49] advance a new distributed task allocation theory for multi-task assignment in search and rescue scenarios, the concept of local cost is used to measure each sub-task and ultimately achieve

TABLE 2. Scheduling and management technology for complex tasks.

Classification of complex tasks planning	Reference	Algorithm/Model	Performance	Future Trend
Complex task planning problem	[39] 2017	Multi-Objective Genetic Algorithm	For complex problems with large search space and small solution space, the convergence time of this method is better than the previous results.	1) Research on Complex task planning algorithm with fast convergence ability; 2) Research on real-time complex task planning of heterogeneous UAVs;
	[40] 2020	Declarative Model	Maximize customer satisfaction under various weather conditions.	
	[41] 2018	The Modified Two-Part Wolf Pack Search Algorithm	The online situation with the time-uncertainty, the traditional offline centralized situation and the offline one with parameter uncertainty are modeled and solved.	
	[42] 2018	Intelligent Self-Organized Algorithm	Maximize surveillance coverage and attack benefit.	
Complex task planning in dynamic environment	[43] 2020	Consensus-Based Bundle Algorithm	Solved the complex task planning problem of multi-heterogeneous UAV system under the limited resources.	
	[44] 2020	A Safe Planning Framework	<ul style="list-style-type: none"> ● Integrate dynamic uncertainty into a safe planning framework ● Use the Monte Carlo method to obtain a safe path. 	
	[45] 2020	HAPF-ACO Algorithm	<ul style="list-style-type: none"> ● High task execution efficiency ● Achieved the online obstacle avoidance. 	
	[46] 2017	Genetic Algorithm	An adaptive mission planning system for heterogeneous unmanned aerial vehicle target search has been developed.	
	[47] 2019	DISOMP Algorithm	Good flexibility, scalability and adaptability in dynamic target search and attack problems.	
	[48] 2019	Metric Temporal Logic & Hybrid dynamical model	Reduce the computational complexity of the problem, while ensuring the safety and timeliness of the drone	
Multi-task assessment problem	[49] 2016	Heuristic Distributed Task Allocation Method	<ul style="list-style-type: none"> ● Defined the local cost concept of each vehicle ● Optimized the total cost of the problem 	
	[50] 2019	The Layered Search and Rescue Algorithm	This method greatly improves the survivability of the drone while ensuring the optimal mission planning of the drone	
	[51] 2020	Vehicle Route Planning with Time Window	Individual UAV missions planning and UAV groups cooperating together.	

the overall goal optimization. The battlefield changes rapidly, and a two-level task planning model based on the simulated annealing algorithm and tabu search algorithm is built to solve the question of multi-objective and multi-machine mission assignment. At the same time, combined with the five-state Markov chain model, the optimal mission planning scheme is determined by judging the survival probability of the flight platform [50]. In military applications, it is essential to minimize the exposure of the UAV group to enemy threats or avoid implementation of the plan. Reference [51] studied the mission plan of the integrated drones system at

the tactical level, employing specified sensors to identify the target. TABLE 2 summarizes the scheduling and management technology for complex tasks.

4) INTELLIGENT DECISION-MAKING AND GAME TECHNOLOGY

When multiple UAVs perform tasks, the information obtained by the commander conceals some variability. How to choose strategies based on uncertainty information will directly affect the success or failure of the UAV task. Reference [52] introduced a situation matrix to simulate the indeterminacy

of the war information, and established a multi-UAV confrontation model based on uncertain information. An intelligent self-organizing algorithm (ISOA) based on a distributed control structure decomposes the global optimization problem into multiple local optimization problems. Each UAV can solve its local optimization problem, and then through the UAV Information exchange, optimal decision-making for multiple UAV systems [42]. An interpretable intelligent model is deduced for the decision-making logic of the UAV when performing scheduled tasks and choosing to deviate from the specified path. The intelligent model is an if-then rule derived from a Sugeno-type fuzzy inference model on a visual platform [53]. For the autonomous routing problem of formation drones flying in areas where communication is refused, this area does not allow the exchange of information between drones. Modeling the problem under the framework of game theory, the drone can choose multiple strategies to take the next step [54]. Reference [55] proposes a multi-UAV Bio-Inspired Optimized Leader Election (BOLE) method, the selected leader acts as a decision maker and assigns tasks to other drones.

5) RESEARCH TRENDS AND FUTURE INSIGHTS

From the above research, we can see that there are still some challenges in the current accumulated architecture research.

- Firstly, gradual work has only been verified in small-scale scenarios. As the scale of the transfer increases, the compactness factor of the system will also increase. Besides, the current UAV architecture design is mainly aimed at the downgrade of rotor drones for execution. There is relatively little research on the task of overloading the large fixed-wing helicopter.
- Secondly, in the scheduling and management scenarios for complex tasks, heuristic algorithms are usually used to solve the problem of the UAV task assignment. However, due to the high computational complexity, it may take a long time to find the optimal solution, so it is necessary to study the task planning algorithm with fast convergence ability. In addition, due to the complexity and variability of mission scenarios, research on real-time mission planning for heterogeneous UAV systems will also become a direction in the future.
- Finally, due to the uncertainty of cluster tasks, it brings great challenges to planning decisions. At the same time, the cluster system is usually composed of a large number of individuals, and the intelligent decision algorithm is exponentially dependent on the problem dimension, resulting in a sharp increase in computational complexity. Then compared with ground robots, drones have a faster speed, and the designed intelligent decision algorithm needs to meet the strong real-time requirements. In general, to adapt to the ever-changing and complex dynamic environment, and at the same time realize the intelligent decision-making technology that takes into

account system optimization and rapidity, is still a challenge in the future.

B. PATH PLANNING LAYER

The path planning layer is responsible for transforming the decision data into waypoints and using the UAV attitude information and environment perception information to generate the UAV flight path through the waypoint. UAV path planning is to study how to determine the most feasible path between the start point and the endpoint. This problem is an NP-hard problem, so it can be modeled as an optimization problem. To better solve the path planning problem, many scholars have proposed various deterministic and meta-heuristic algorithms. **FIGURE 6** shows the mainstream path planning algorithms, it can be divided into two categories. One is classic algorithms that need to load environmental information in advance, such as artificial potential field (APF) method, A* algorithm, and road map algorithm (RMA). The other is Meta-heuristic algorithms for planning paths based on real-time measured environmental element information and own position information, such as particle swarm optimization (PSO), gray wolf optimization algorithm (GWO), fruit fly optimization algorithm (FOA), pigeon inspired optimization algorithm (PIO).

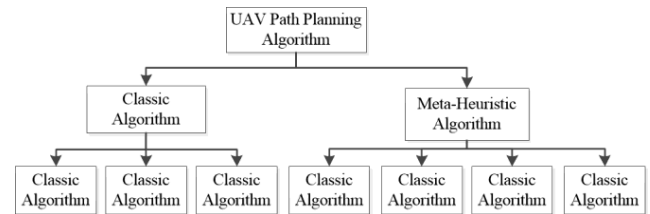


FIGURE 6. Mainstream path planning algorithms.

According to the different research directions, this article divides the research work of UAV cluster path planning technology into four aspects: three-dimensional (3D) path planning [56]–[60], dynamic path planning [61]–[64], optimal road strength planning [65]–[67] and area coverage path planning technology [68]–[73]. TABLE 3 lists the classification of the path planning layer.

1) 3D PATH PLANNING TECHNOLOGY

3D multi-UAV path planning is very difficult, because the UAV needs to find a feasible and least complicated path between the start point and the endpoint. Dewangan R K *et al.* used the improved GWO method to deal with the 3D path planning problem, and realized the feasible flight trajectory while avoiding obstacles [56].

A multi-trajectory planning scheme for the UAV cluster based on a 3D probabilistic road map (PRM) is mentioned. The UAV swarm can reach different places (marked and unmarked) in different situations and support emergency conditions in the city environment [57]. For the UAV path planning in the threat and confrontation area is a non-linear

TABLE 3. The classification of path planning layer.

Classification of path planning	Reference	Algorithm/Model	Performance	Future Trend
3D path planning technology	[56] 2019	GWO Algorithm	<ul style="list-style-type: none"> ● Faster convergence speed ● Avoid local optimal solutions ● Low path calculation cost 	1) System modeling of the path planning process using the drone's own state and performance changes as constraints; 2) Most of the existing task planning methods are aimed at single or specific conflict scenarios, and it is necessary to develop a holistic system solution for an integrated task environment
	[57] 2020	3D PRM	<ul style="list-style-type: none"> ● Reduce the computing time of scalable systems ● Integrates it into a multi-functional framework 	
	[58] 2020	MSFOA	The convergence and accuracy of MSFOA is superior to the original FOA	
	[59] 2020	PIOFOA	<ul style="list-style-type: none"> ● PIO: Optimize the initial path ● FOA: Fruit fly optimization algorithm ● In the oilfield inspection scenario, avoid the obstacles and find the optimal path 	
	[60] 2020	Improved Multi-Objective PSO Algorithm	Reduced calculation and coverage time	
Dynamic path planning technology	[61] 2020	Cubic Spline Second-Order Continuity	Achieve optimal path selection under sudden threat.	
	[62] 2020	MWF-APF Method	The proposed situation awareness has better performance in terms of generated path length and success of navigation	
	[63] 2017	Trail Detection and Scene Understanding Framework	In a complex outdoor environment, the direction estimation and tracking are completed with low calculation and input.	
	[64] 2018	Collision Probability and Kalman Filter	By calculating the collision probability, and using Kalman filter to predict the state of the drone, the path conflict is avoided.	
Optimal path planning technology	[65] 2018	Fixed-Wing UAV-Aided MCS System	<ul style="list-style-type: none"> ● Two-sided two-stage matching problem ● Route planning problem: Dynamic programming or genetic algorithm ● Task assignment problem: Gale-Shapley algorithm 	
	[66] 2019	A Framework For Energy Efficient Data Collection	<ul style="list-style-type: none"> ● Optimized the route of drone terminal ● Optimized the data collection of the adjacent sensors ● Completed the data collection of all sensors with minimum energy efficiency 	
	[67] 2018	A Coupled and Distributed Planning Method	<ul style="list-style-type: none"> ● Obtained feasible solutions ● Improved the operating rate 	
Area coverage path planning technology	[68] 2020	A Double Deep Q-network	<ul style="list-style-type: none"> ● Balanced limited power budget and coverage goals ● Coordinated complex target structures and system constraints. 	
	[69] 2020	Improved Potential Game Theory	<ul style="list-style-type: none"> ● The cooperative search problem is modeled as a potential game ● The BLLL algorithm is proposed to solve the problem of multi-drone area coverage. 	
	[70] 2019	Five-State Markov Chain Model	The method can greatly improve the survivability of the drone while ensuring optimal mission planning.	
	[71] 2018	Cyber-Physical System	<ul style="list-style-type: none"> ● Solved the complexity of UAV tracking moving target with clustering method; ● Confirmed the suitability of the solutions for real-time application 	

optimization problem with multiple static and dynamic constraints, through a multi-drones collaborative path planning

method on 3D rugged terrain multi-swarm fruit fly optimization algorithm (MSFOA), which solves the

shortcomings of the original algorithm that the global convergence speed is too slow and the local optimization [58]. In the scenario where the UAV is used for 3D oilfield detection, the pigeon inspired optimization (PIO) algorithm is used to optimize the initial path, and the fruit fly optimization algorithm (FOA) is used to perform local optimization to avoid obstacles while finding the best path [59]. In the static rough terrain environment, the path length, height, and adjustment angle need to be considered. The path planning problem is described as a three-objective optimization problem, and an improved particle swarm optimization (PSO) algorithm is used to solve it [60].

2) DYNAMIC PLANNING TECHNOLOGY

When the UAV is performing tasks in a complex environment, it needs to continuously avoid static and moving obstacles, at the same time, it must respond to sudden threats in the surroundings. Therefore, it is necessary to design a corresponding dynamic path planning algorithm. To solve the above problems, under the condition of static sudden threats, a series of candidate paths are generated using the cubic spline second-order continuity principle, finally, a total cost function is established to select the optimal obstacle avoidance path. This method has the characteristics of short time consumption and strong real-time performance [61]. When face with a changing unknown condition, an adaptive route planning with complementary sensors is necessary. The wall-follow method (WFM) and the artificial potential field (APF) method provide an alternative solution to the acyclic problem of WFM and the local minimum problem of APF [62]. Track detection and automatic scene understanding based on abstract vision is the key to the work of drones in complex outdoor environments (such as isolated disaster scenes). By building a support vector machine-based tracking detection and tracker combination framework, it is possible to achieve tracking direction estimation and stalking with lower computation and input [63]. Aiming at the inconsistency in the communication status information of multiple drones in a dynamic environment, by calculating the collision probability of the UAVs, and then using the Kalman filter for state prediction, the path conflicts of the UAV formation during flight can be avoided [64].

3) OPTIMAL PATH PLANNING TECHNOLOGY

With the popularity of the internet of things (IoT), UAVs have been widely used due to their rapid deployment and controllable mobility. However, the battery capacity of drones has limited their endurance and performance, so it is necessary to plan the optimal path for the UAV to execute the mission. In the field of broadened mobile crowd perception (MCS), the fixed-wing UAV-assisted MCS system is taken as the research object, and the corresponding joint path planning and task allocation problems are studied from the perspective of energy efficiency, and the original NP-hard joint optimization problem is transformed for the bilateral two-stage matching problem, this method has achieved good results

in energy consumption, overall profit and matching performance [65]. To achieve maximize the power consumption of drones and sensors and terminal compliance to ensure that all data is collected efficiently with minimum energy consumption [66]. When a group of heterogeneous fixed-wing UAVs are traversing multiple targets and performing continuous tasks, to determine the optimal flight trajectory, a coupled distributed planning method combining task assignment and trajectory generation is proposed. Under the condition and relaxed Dubins path, the cooperative task planning problem is reconstructed. This method significantly improves the operating rate of the system and has the potential to be applied to practical tasks [67].

4) AERA COVERAGE PATH PLANNING TECHNOLOGY

The task of coverage path planning (CPP) is to design a trajectory so that the UAV can move at every point in the area of interest. Control the UAV carrying a camera to take off at a random location in the target area and land in the terminal area. Spatial information is fed back to the drone through the convolutional network layer by using the class diagram input channel, and then a dual-depth Q-network (DDQN) is trained to make control decisions for the drone to balance the limited power budget and coverage goals [68]. In the coverage search of the target region, the problem is usually modeled as a potential game, and an improved binary logarithmic linear learning (BLLL) algorithm and potential game theory are researched to coordinate the coverage of multiple drones and collaborative control issues [69]. Aiming to reduce the oscillation of the UAV's trajectory, the reciprocal method between adjacent UAVs is considered. The interactive decision-making method is self-organizing, distributed and autonomous. Under the premise of ensuring optimal mission planning, it can effectively improve the survivability of drones. Simultaneously loading equipment such as network cameras can realize the positioning and orientation of moving targets in the area [70]. The UAV airborne camera has the problems of coverage, positioning and orientation. By proposing the method of clustering targets, it can solve the low complexity problem of flying robots tracking moving targets. At the same time, it uses part of the knowledge of target mobility to improve the efficiency of the algorithm [71]. To improve the detection capability of the UAV in the designated area, [72] combines the simplified gray wolf optimizer (SGWO) and improved symbiotic organism search, and proposes a new hybrid algorithm. The algorithm effectively combines the exploration and development capabilities, simplifies the stage of the GWO algorithm, accelerates the convergence of the algorithm, and retains the detection capabilities of the population. When a drone tracks a ground target in an obstacle environment, the target will be lost due to the sight and other factors.

By using an improved depth deterministic strategy gradient algorithm (GA), and then constructing a reward function based on line of sight and artificial potential field (APF) to guide the UAV to achieve target tracking, and finally

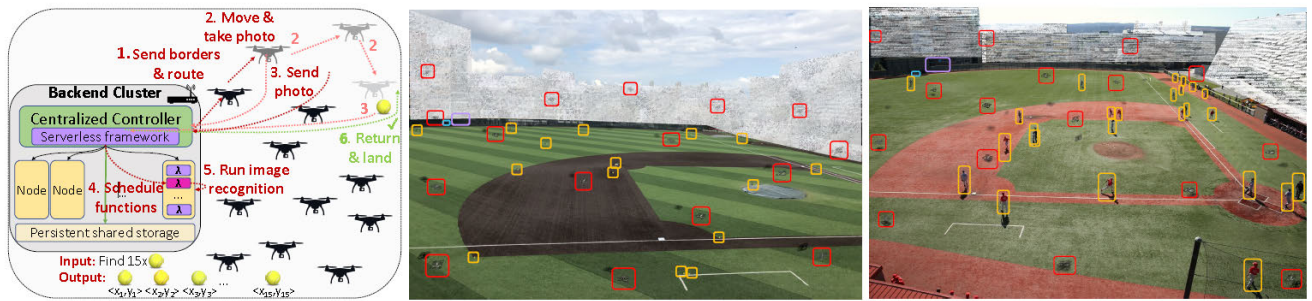


FIGURE 7. High-level operations for the first scenario in the centralized platform [74].

use the penalty to smooth the trajectory. At the same time, to improve the detection capabilities, multiple drones are used at each level to perform tasks, and long and short memory networks are used to approximate the environmental state, which improves the accuracy of approximation and data utilization efficiency [73].

5) RESEARCH TRENDS AND FUTURE INSIGHTS

UAV cluster path planning should not only ensure the optimal global path and the shortest time to complete the task, but also ensure that the UAV cluster can avoid obstacles and avoid collisions between the single machines during the completion of the task. In the path planning process, most studies utilize the drone as a mass point without considering the size and load of the drone, which makes the modeling process more sampling and ideal. In the future modeling process, the corresponding constraints need to be considered, Making simulation closer to reality and enhancing the robustness of actual control. In addition, most of the existing task planning methods are aimed at single or specific conflict scenarios and lack a holistic system solution for an integrated task environment.

C. CONTROL LAYER

The control layer controls the UAV to fly according to the planned path, which is the basis of UAV cluster research. By establishing control system frameworks [74]–[77] and designing corresponding controllers [78]–[80], it is possible to solve the reconstruction of different types of drones in cluster formations [81]–[86], cluster search And tracking [90]–[92] and cluster anti-collision and other aspects [93]–[95]. An overall summary of the classification of the control layer is given in TABLE 4.

1) SYSTEM CONTROL PLATFORM

Automation equipment clusters are increasing in popularity and scale. Usually, there are two main ideas for their control: centralized and distributed control. Centralized platforms can achieve higher output quality, but will result in better network traffic and limited scalability, while decentralized systems are more scalable, but less complex. Justin Hu proposed the concept of the HiveMind platform, a scalable and

high-performance centralized coordinated control platform for UAV clusters [74]. The UAV cluster network ensures the connectivity between high-speed UAV nodes and simplifies the design of various cluster applications. By establishing a new distributed cluster model for the UAV group network, the connectivity between all nodes in the cluster network is ensured. Compared with the traditional fly ad hoc network, the network throughput is increased by 1.4 times [75]. In response to the problem of group control, based on the concept of the appearance of group agents, [76] established a multi-layer group control scheme inspired by group intelligence, and then researched a comprehensive sensing and communication method to adjust how the UAV Calculate the distance and the deflection angle from the neighbor, and finally carried out a series of experiments on the simulator and cluster prototype based on OMNeT++ to evaluate the effectiveness of the scheme. The traditional UAV dynamic model usually relies on sensor input and a priori knowledge of the environment and targets. To overcome these limitations, a two-layer quasi-distributed control framework based on the simulation of urban blocks is shown in FIGURE 8, which was used to achieve continuous control of the UAV group in two designated monitoring stages [77].

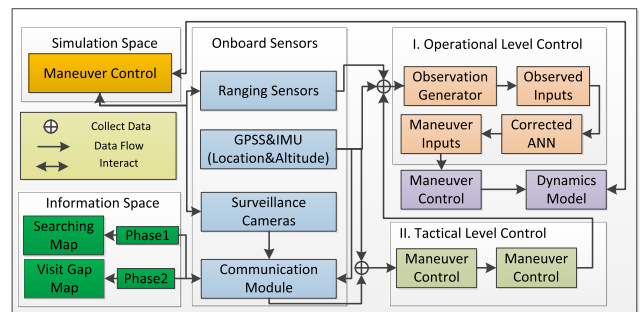


FIGURE 8. Two-layer quasi-distributed control framework [77].

2) CONTROLLER DESIGN TECHNOLOGY

In the design process of drones, the design of the controller is crucial. Selma B *et al.* proposed a robust intelligent controller based on an adaptive network fuzzy inference system (ANFIS) and improved ant colony optimization (IACO)

TABLE 4. The classification of swarm control technology.

Classification of Swarm Control Technology	Reference	Algorithm/ Model	Performance	Future Trend
Controller Design Technology	[78] 2020	ANFIS	An IACO Algorithm is introduced: <ul style="list-style-type: none"> • The system can converge to the optimal parameters • Reducing the learning error • Improving the quality of controller 	1) Use a wind tunnel to build an accurate dynamic model; 2) Consider the influence of wind in modeling
	[79] 2020	An certainty-aware controller	Achieves full attitude maneuvering control of suspension loads of multiple UAVs under uncertain conditions.	
	[80] 2020	Nonlinear Hammerstein Block Structure	<ul style="list-style-type: none"> • Use model predictive controller to control gimbal system • Improve the real-time tracking performance under external disturbances. 	
Flight and Formation Control Technology	[81] 2020	Leader-following Model	<ul style="list-style-type: none"> • Discuss the consensus of bifurcation of UAV • Use the model prediction controller to predict the state of the leader 	1) Formation control of large-scale clusters (over 100 UAVs) 2) Constrained formation flight problems (such as uncertain communication scenarios)
	[82] 2020	Distributed Formation Controller (DFC)	<ul style="list-style-type: none"> • The DFC based on output factors eliminates the impulse solutions of singular systems • The time-varying pentagram formation of five singular multiagents verifies the validity 	
	[83] 2020	Back-Stepping Approach	Compare with the model prediction control (MPC) method and Lyapunov method: <ul style="list-style-type: none"> • Fast convergence • Steady-state error 	
	[84] 2018	Distributed Formation Rotation Control Algorithm	<ul style="list-style-type: none"> • Coordinate the UAV swarms to fly in a changing and compact line formation • Increase the swarm range under complex condition • Have the feasibility, validity, superiority 	
	[85] 2018	Distributed Control Model	Combining the MPC method with the disturbance observer, a complete framework for a low-power airborne computing unit is realized.	
	[86] 2018	Event-triggered MPC Model	The event trigger mechanism takes into account the prediction state error and the convergence of the cost function, and has higher calculation efficiency than traditional MPC method.	
Collaborative Search and Tracking Technology	[90] 2020	BOA	<ul style="list-style-type: none"> • Effective search capabilities • Distributed interaction capabilities • Emerging swarm intelligence 	1) Developed sensors with low cost and high accuracy; 2) Research on Curve Path Tracking
	[91] 2017	Cooperative Search Method	<ul style="list-style-type: none"> • Introduce weighting factors: maximize the probability of the objective function • Compared with random search and coverage search: it can better solve the problem of perceptual moving target search 	
	[92] 2017	A Scalable Multitarget Tracking System	<ul style="list-style-type: none"> • Sensor manager: optimized the sensing capability of each individual UAV • Path planner: coordinate the movement of drones 	
Obstacle Avoidance Technology	[93] 2019	Rrynolds rules	Solved the collision problem of self-organized flight clusters.	1) increase the response speed to the close-range threat scenarios; 2) Develop an autonomous collision-free hovering control algorithm; 3) Design a low-power, powerful airborne processor
	[94] 2019	Information sharing obstacle avoidance algorithm	Improve the shortcomings of common sense algorithm, while overcoming obstacles, improve the consensus.	
	[95] 2017	OAPF	Treat UAV partners as dynamic obstacles, achieve collaborative trajectory planning, and use dynamic step size to solve the problem of system jitter.	

to control the behavior of three-degree-of-freedom four-rotor aircraft. Using the ANFIS controller to reproduce the desired trajectory of the quadrotor in the two-dimensional vertical plane, this method reduces the learning error and improves the quality of the controller [78]. For the full-attitude maneuvering control of the suspension load of multiple UAVs under uncertain conditions, a controller that can handle the uncertain parameters of the crane system is used, and the limit of evaluation using the planned trajectory is given [79]. When the UAV moves along a specific path, the effective control of the airborne gimbal system directly affects the performance of tracking ground moving targets. Reference [80] modeled the gimbal system based on the non-linear Hammerstein block structure to effectively use the model predictive controller (MPC) for control, and also improved the real-time target tracking performance under external interference.

3) FLIGHT AND FORMATION CONTROL TECHNOLOGY

Common methods of multi-UAV formation control include consensus theory, leader-follower strategy, behavior method, virtual structure method, differential game, finite-time control theory, and so on. For the UAV formation maintenance control problem of multi-agent system consistency, based on the Routh-Hurwitz stability criterion, the stability criterion of the system equilibrium point and Hopf bifurcation conditions are obtained. At the same time, the model prediction controller of the follower can predict the leader's movement state, so that the UAV formation remains stable [81]. Faced the problem of time-varying formation control of singular multi-agent systems with switched topologies, [82] designed a distributed formation controller based on output factors, through the impulse-free and equivalent exchange of singular multi-agent systems. An algorithm for solving distributed controller is designed, and the effectiveness of the method is verified by numerical simulation. Zhang J proposed a cooperative guidance control method based on the backstepping method to quickly form the desired formation and achieve a multi-UAV steady state. Compared with the model prediction method and the Laplacian method, the proposed method not only enables the UAV formation to quickly form the desired formation, but also provides a fast dynamic response and a small tracking error when tracking the virtual leader [83]. Close-formed rotary flight will expand the flying range of the UAV group, but due to some complex conditions, such as uneven fuel configuration and irregular formation, it will pose a huge challenge to the conventional rotary method [84]. On the basis of building a leader-follower reciprocating model, a distributed formation rotation algorithm is proposed, which coordinates the UAV group to fly in a compact and straight-line formation, increasing the formation range under the above complex conditions. Reference [85] proposed a distributed formation control algorithm for multi-rotor UAVs, which allows the UAV to achieve a balanced configuration on a predetermined shape in 2D or 3D shape at the same time. Based on the online MPC method and disturbance observer, we combined the formal algorithm with the flight control

structure, and implemented a complete framework on the low-power computing unit. Based on the traditional MPC method, [86] presents an event-triggered model predictive control (MPC) scheme, which takes into account the prediction state error and the convergence of the cost function, and at the same time for each local level optimal control problem, developed a no-fly zone strategy based on safety distance and integrated it into the local cost function to make it more computationally efficient.

4) COLLABORATIVE SEARCH AND TRACKING TECHNOLOGY

In terms of the theory of unmanned aerial vehicle cluster cooperative control, due to the autonomous characteristics of unmanned aerial vehicles, unmanned swarm collaborative methods are gradually mapped to multi-agent systems for research. Board researches the collaborative problem of UAV clusters, compared with the centralized control, distributed control can give full play to the autonomous capabilities of UAVs [87]. Jakob Foerster *et al.* broke through the issues of central planning and distributed decision-making, and effectively improved the limitations of single-agent observation [88]. Is based on the reconfiguration method of rule-driven agent-driven real-time distributed control system, and discusses the task coordination problem of the distributed intelligent system [89].

Target search for UAVs in unknown environments, it needs to consider its limitations and characteristics of effective strategies and control methods. Inspired by the population evolution model, [90] studied a collaborative UAV collaborative target search method based on an improved bean optimization algorithm (BOA), which presents effective search capabilities, distributed collaborative interaction, and emerging group intelligence. When the target has the searcher's position awareness and mobility, it will increase the difficulty of searching. Using detection information and target motion prediction, a multi-UAV search path planning optimization model is established, and by using an efficient HPSO algorithm to solve the model, the target discovery probability is maximized [91]. For the tracking of multiple targets, [92] constructed a decentralized multi-target tracking system for a cooperative unmanned aerial vehicle (UAV) with limited sensing capabilities. This system combines clustering algorithms, optimal the sensor manager and the optimal path planner to achieve the expected tracking effect.

5) OBSTACLE AVOIDANCE TECHNOLOGY

Under the high altitude density and increasingly complex flight conditions, it is very important to avoid collisions between drones and drones. However, this problem has not been fully resolved, especially in self-organized flight clusters. Reference [93] introduced a new type of self-organizing UAV group flight collision method, based on the Reynolds rule, the self-organizing flight rule model of the UAV group was established, and the new collision avoidance rules between UAV groups were derived. This method improves the collision avoidance efficiency between

UAV clusters, and obtains a smooth collision avoidance trajectory, and its collision avoidance behavior is more in line with actual flight requirements. When a minority group encounters an obstacle, it is easy to fall into a local minimum state, making the group state worse. The use of a cluster obstacle avoidance algorithm with local interaction of obstacle information can improve the disadvantage poor consensus of the local obstacle avoidance algorithm, and promote the consensus of the UAV group while overcoming the obstacles [94]. However, the existing collision avoidance methods still have some theoretical and practical problems. The traditional artificial potential field method is limited to single UAV trajectory planning and cannot guarantee collision. Reference [95] studied an optimized artificial potential field algorithm for multi-UAV work in 3D dynamic space, introducing distance factor and jumping strategy methods to achieve trajectory planning and collision avoidance for UAV systems.

6) RESEARCH TRENDS AND FUTURE INSIGHTS

Drone control systems provide drones with the ability to fly accurately and adapt to complex environments, but there are still some deficiencies in current research.

- First of all, in terms of controller design, due to the aerodynamic complexity and control coupling characteristics of fixed-wing UAVs, and lack of controllability, it is difficult to establish accurate dynamic models. At the same time, the UAV will be affected by wind factors during flight, affecting flight speed. Therefore, it is necessary to establish an accurate dynamic model with the help of some external experimental conditions, and at the same time consider the influence of wind factors.
- However, in the field of UAV cluster formation flying and formation reconstruction technology, there are few research results on cooperative control such as formation maintenance and formation transformation of large-scale clusters (more than 100 aircraft). At the same time, how to be based on the performance constraints of the cluster platform, such as flight problems in uncertain communication environments, will become a challenge in the future.
- Then for the problem of collaborative search and tracking of drones, due to the low cost requirements of the cluster system, usually using low-cost sensor equipment will cause noise and inaccuracy in obtaining information. Future work will explore how to develop low cost and accuracy High sensor. Moreover, the previous algorithms tend to study the path tracking of straight lines and circles. For the curve path tracking problem, there is no similar comparative comparison.
- Finally, regarding the obstacle avoidance problem of the UAV cluster, it is necessary to further increase the response speed to the close-range threat scenario and reduce the avoidance time. To ensure that the UAV can successfully complete the hovering task, it is also

necessary to develop an autonomous collision-free hovering control algorithm for the UAV. At the same time, airborne processing requires drone operations, such as dynamic sensing and avoidance algorithms and image processing. Designing a low-power, powerful airborne processor is a research focus in the future.

D. COMMUNICATION LAYER

The key to whether the UAV cluster can achieve the pre-determined combat effectiveness lies in the acquisition and transmission of information. The efficient operation of UAV communications is the key to obtaining ownership of the battlefield. From the perspective of UAV communication and network, the relevant mission parameters, data requirements of the network, and the applicability of the existing technology that can support aerial networks are summarized [96]. The main problems of current communication layer research include communication architecture [97]–[99], communication, networking technology [100]–[107], airbase station technology [108]–[114] and security communication technology [115]–[123].

1) COMMUNICATION ARCHITECTURE

The communication architecture is one of the cores of UAV networking design. A suitable network structure can improve the efficiency and reliability of communication data and the execution of upper-level tasks. Through collaborative communication and relay technology, UAV clusters can expand the effective coverage of IoT services through multiple relay nodes. **FIGURE 9** shows a hierarchical network structure of unmanned aerial vehicles is mentioned in [97].

The minimum number of upper-layer unmanned aerial vehicles is theoretically proved by a closed-form coverage boundary, and the average delay and average link delay are verified by numerical simulation. It has better performance in terms of packet distribution rate. In the future intelligent transportation system, a diagram of the ICT-centric mobile simulation framework is illustrated in **FIGURE 10**. Mobility and communication simulation is integrated into a system process, which can make good use of the unique mobility potential of its drones to improve the performance of the service [98].

Besides, due to the different tasks of drones in the network, the communication needs of each UAVs need to be considered. As shown in **FIGURE 11**, from the perspective of game theory, the joint channel slot selection problem in a multi-drone network is described as a weighted interference mitigation game, and then a distributed logarithmic linear algorithm is applied to achieve the desired optimization, which Overcome the constraints of the dynamic communication requirements of each UAV [99].

2) COMMUNICATION AND NETWORKING TECHNOLOGY

The key to whether the UAV can achieve its intended combat effectiveness lies in the acquisition and transmission of information. The performance of the UAVs communication

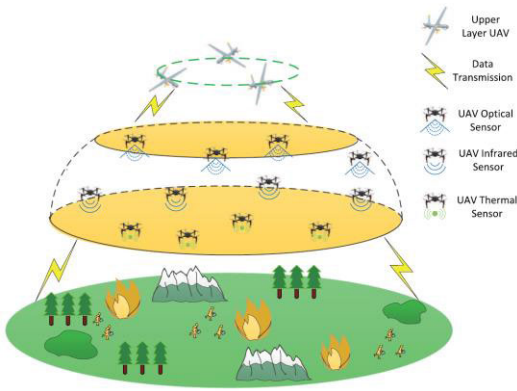


FIGURE 9. Typical layered UAV network scenario for forest fire prevention and inspection [97].

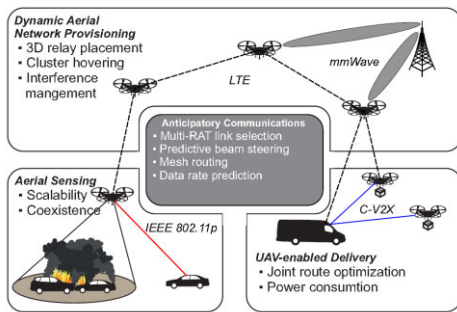


FIGURE 10. The ict-centric mobile simulation framework [98].

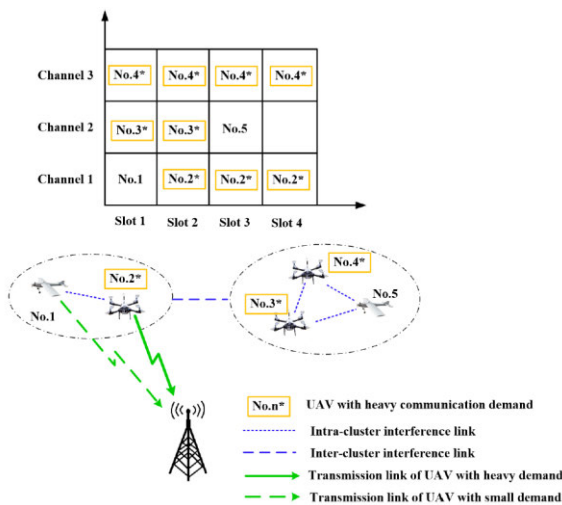


FIGURE 11. Illustration of the multi-UAV network, showing the selection of each UAV [99].

network is the key to gaining the right to information on the battlefield. At the same time, due to the high probability of line-of-sight (LOS) link and on-demand deployment, the UAV can improve the overall performance of the ground communication system. Chen Q *et al.* studied a relay system in which multiple UAVs established a UAV relay network through orthogonal frequency division multiple access (OFDMA) to help some transmitters communicate with corresponding receivers [100]. In a cellular network

composed of drones, each drone can sense and transmit data from multiple tasks to the base station. By introducing the Information Age to quantify the “freshness” of base station data, and using a task scheduling algorithm to optimize the sensing time, transmission time, the trajectory of the UAV to complete a specific task [101]. However, UAV nodes usually face design problems and power limitations, which in turn affect the routing mechanism. Lasari H N *et al.* proposed the concept of cross-layer design and efficient power algorithms to improve the performance of UAV networks [102]. The modular dynamic clustering method based on the improved Louvain method can be used for efficient UAV-assisted mobile communication, which is promising in solving the energy consumption of UAVs and reducing the transmission power of mobile devices [103].

The networked multi-agent system (NMDS) uses local control rates based on the spatial information of the nearby environment and neighboring agents to exhibit a sudden swarming behavior, but there is currently no method of interaction between the operator and a large number of agents. Reference [104] researched a robust and estimated method for operators to indirectly configure the propagation and observation of the system state to help the operator provide the best input to the NMDS at the appropriate time. The deployment of large-scale UAV clusters based on the advantages of clusters will lead to high competition and excessive congestion of spectrum resources, resulting in mutual interference. Multi-cluster flying ad hoc networks (FANET) under different network topologies have interference-aware online spectrum access problems. The online distributed algorithm based on the optimal response (IOCPCBR) algorithm can effectively reduce the interference of the UAV cluster and reduce the cost of channel switching per time slot [105]. Albu-Salih AT and others proposed a new framework to improve the data collection efficiency of wireless sensor networks and multiple drones, and minimize the total travel distance, travel time and network energy consumption of drones. The framework can effectively collect sensor data while meeting the constraints of UAV energy and duration [106]. To solve the joint optimization problem of drone location, time slot allocation and computing task allocation, [107] proposed a mobile edge computing (MEC) server enabled by UAV (UAV). Users provide MEC services.

3) AIRBASE STATION TECHNOLOGY

Drones have the flexibility and ability to establish line-of-sight wireless connections. In scenarios that require rapid deployment (for example, in the case of natural disasters, emergencies, and sports events), drones are used as aerial base stations to supplement and support existing ground communication infrastructure. At present, UAV-wireless network (UAWN) has been successfully applied to UAV-cellular unloading (UAV-CO), UAV-emergency communications (UAV-EC), UAV-Internet of Things (UAV-IoT), etc. TABLE 5 summarize the application of the UAV-wireless network.

TABLE 5. The application of UAV-wireless network.

Air base station technology	Reference	Algorithm/Model	Performance	Future Work
UAV-cellular unloading	[108] 2018	SINR coverage probability analytical framework	Using this framework, the impact of UAV flying height, number of UAVs and path loss exponents on coverage performance was explored.	1) Design the corresponding band congestion control algorithm 2) Research on new networking technology
	[109] 2018	A user-centric cooperative UAV clustering scheme	With appropriate cooperative cylinder, there exists an optimal cache size and UAV density in maximizing the coverage performance of the system.	
	[110] 2019	Survey	<ul style="list-style-type: none"> Compared the cluster-based routing protocols in UAV networks Discussed the cluster-based issues and challenges 	
UAV-emergency communications	[111] 2020	MEC	Under communication and computing constraints: <ul style="list-style-type: none"> Improve transmission efficiency Reduce response delay 	
UAV-Internet of Things	[112] 2020	A distributed user cluster (UC) algorithm	Formulate a system optimization model to minimize system power consumption.	
	[113] 2020	DQL strategy	Compared with the traditional scheme: The algorithm can significantly improve performance gain in terms of minimum throughput maximization.	
	[114] 2020	URLLC	<ul style="list-style-type: none"> Mitigate the overall decoding error probability Enhance the reliability of short packet reception 	

a: UAV-CELLULAR UNLOADING

In the field of UAV-CO, [108] has established an analysis framework for analyzing the signal-to-interference-noise ratio coverage probability of drone-assisted cellular networks of cluster user equipment (UE). The location modeling with the ground base station is a poison point process, which verifies the impact of the UAV height and path loss function on system performance. Reference [109] analyzes the coverage performance of UAV-assisted terrestrial honeycomb and introduces a user-centric collaborative drone clustering scheme. Under the condition of a suitable collaborative cylinder, by optimizing the cache size and drone density maximizes the coverage of the system. Meanwhile, due to the fast mobility and highly dynamic topology of the UAV network, it is necessary to design a clustered layered routing protocol to provide scalability [110].

b: UAV-EMERGENCY COMMUNICATIONS

In the field of UAV-EC, drones can be used as assisted emergency communications in emergency scenarios such as firefighting and disaster rescue. The information is transmitted to the control center. Zhang Q *et al.* proposed a joint

communication and calculation optimization solution for the UAV group scenario supported by mobile edge computing technology (MEC). Under the communication and calculation constraints, the transmission efficiency is improved and the response delay is reduced [111].

c: UAV-INTERNET OF THINGS

In the field of UAV-IoT, the deployment of drones can facilitate the data transmission of IoT devices. During the transmission of uplink data between the Internet of Things equipment and the base station, the use of drones as a communication relay can enhance the signal reception strength of the base station. Using a distributed UC algorithm, IoT devices are integrated into multiple UCs. By solving the system optimization model, the optimal deployment and transmission power of each UC relay UAV is obtained [112]. When the throughput optimization problem involves the constraints of the drone's flight speed and the IoT device's upstream transmission power, the use of multi-agent deep learning (DQL) strategy and a novel algorithm can solve the 3D path planning and Joint optimization of channel resources [113]. Current communication systems are based on traditional

information theory principles to transmit long messages, and achieving ultra-high reliability of short messages is the core challenge of future infinite communication systems. Ranhja and others rely on multi-hop drone relay links to provide ultra-reliable and low-latency (URLLC) command packets between ground-level Internet of Things (IoT) devices to reduce the overall decoding error rate and enhance the reliability of receiving short data packets [114].

4) SECURE COMMUNICATION TECHNOLOGY

In the actual UAV communication network, although the nature of the powerful LoS link allows UAV communication to provide ubiquitous high data rate wireless services, it also makes the communication between the UAV and the ground user more easily intercepted [115]. Therefore, various serious challenges have been proposed for the security of UAV communications [116]. In [117], various communication protocols between UAVs are discussed and a new UAVs secure communication protocol is proposed. To improve the efficiency of safe communication, the [118]–[121] system uses multi-UAV cooperative communication. A jamming drone can fly close to a potential eavesdropper, and then transmit artificial noise signals to interfere with the eavesdropper [118]. At the same time, to improve the safety performance of the system, [119] and [120] proposed a cooperative interference method, which uses artificial interference transmission to protect the communication of the drone, from the existence of a single eavesdropper other neighboring drones [119]. Fair consideration in the safe communication of two drones, investigation of the joint power distribution and trajectory design to maximize the minimum secrecy rate for each user, one drone dispatches confidential information to the ground, and the other cooperative drone transmits interference signals [121]. Since in [118]–[121], the role of the UAV is fixed, it can only provide communication/interference functions in the entire time range. In response to the above shortcomings, [122] proposed a multi-purpose drone, which can be dynamically used as a communication drone or jamming drone, providing a high flexibility for safe drone communication. Reference [123] studied the confidentiality interruption performance of the low-altitude UAV group secure communication system using opportunistic relays, and verified the influence of backhaul reliability, drone cooperation and eavesdropping probability on the confidentiality interruption probability.

5) RESEARCH TRENDS AND FUTURE INSIGHTS

The communication between cluster drones is mainly used for the exchange of status and load information between drones. When the number of drone clusters is huge, there are many types of tasks, fast flight speed, frequent changes in relative space-time relationships, and the effectiveness of information transmission, making the communication networking between clusters very challenging.

- The main research directions of current communication networking can be divided into four aspects.

DELAY-TOLERANT NETWORKING (DTN): Solve networking problems in a dynamic environment;
NETWORK FUNCTION VIRTUALIZATION (NFV): Enable network infrastructure virtualization;
SOFTWARE-DEFINED NETWORKING (SDN): Provides separation between the control plane and data plane;
LOW POWER AND LOSSY NETWORKS (LLT): Effective networking under limited resources.

- In the research of aerial base stations, since FANET uses the same wireless communication frequency bands
- as satellite communications and GSM networks, it will cause frequency congestion. Therefore, it is necessary to standardize the FANET communication frequency bands and design corresponding congestion control algorithms.
- In the field of unmanned aerial vehicle communication, in addition to measures to interfere with unmanned aerial vehicles to ensure safe communication, future research work can also be done from the perspective of signal distortion monitoring and multi-unmanned cooperative countermeasures.

E. APPLICATION LAYER

At present, drones have been widely used in leisure entertainment and express delivery services, and may even be expanded to military reconnaissance, agriculture, environmental monitoring, emergency rescue and other application fields in the future. Smart drones are the next major revolution in drone technology and are expected to provide new opportunities in various fields under the premise of reducing costs and risks. TABLE 6 lists the application of UAV swarm intelligence.

1) INTELLIGENT TRANSPORTATION FIELD

[124] introduced the civilian applications of drones and their challenges, and discussed the current research trends, and proposed the challenges faced by civilian applications of drones: battery life, collision avoidance, network resource congestion, and security. In the field of intelligent transportation, multi-rotor drones have recently been recognized as one of the advanced technologies used in smart cities. It can monitor the transportation network, channel traffic and monitor events in real-time [125]. Reference [126] introduced a UAV intelligent traffic monitoring system based on five generation (5G) technology, which overcomes the static characteristics and other limitations of traditional systems and greatly reduces the incidence of traffic accidents. Reference [127] proposed a UAV-based vehicle detection and tracking system, which can generate vehicle dynamic information in real-time. Reference [128] uses a convolutional neural network method to improve the accuracy and performance of moving vehicle detection. Reference [129] integrate video data collected by drones with traffic simulation models to enhance the real-time traffic monitoring. To optimize the problem of the limited battery capacity of UAVs, [130]

TABLE 6. The application of swarm intelligence.

Application field	Reference	Algorithm/Model	Performance
Intelligent Transportation Field	[126] 2020	Intelligent traffic monitoring system	<ul style="list-style-type: none"> ● Overcome the limitations of traditional system ● Reduce the incidence of traffic accidents
	[127] 2016	Vehicle detection and tracking system	Real-time generation of vehicle dynamic information
	[128] 2016	Convolutional neural network method	Improve the accuracy of moving vehicle detection performance.
	[129] 2007	Traffic simulation model	Enhance the real-time traffic monitoring.
	[130] 2019	ITS management framework	<ul style="list-style-type: none"> ● Real-time monitoring of transportation networks ● Channeling traffic ● Monitoring events ● Optimized the problem of limited battery capacity of drones
	[131] 2019	Intelligent delivery platform	<ul style="list-style-type: none"> ● Several routing approaches are supported ● Cross-entropy Monte Carlo technique :find the optimal routes of UAVs ● Hybrid delivery scheme: dynamically control and reduce the air traffic
Environment Monitoring Field	[132] 2017	Smart digital city using real-time data	Use drones to collect data from sensor nodes to monitor water and air quality.
	[133] 2020	The internet of drone thing	Monitoring of special environment: landslides, underwater monitoring, underground monitoring of coal mines and oil and gas fields.
	[134] 2019	Air pollution source tracking algorithm	<ul style="list-style-type: none"> ● PSO: track the plume ● APF: avoid the collisions ● Achieve the low processing times in real-time experiments
	[135] 2017	Tropical rainforest degradation monitoring platform	<ul style="list-style-type: none"> ● Simple image algebra: enhance the contrast between brown and green areas ● A successive segmentation through multiple threshold: Clearly identify forest and non-forest areas
Electromagnetic Spectrum Monitoring Field	[136] 2018	RF source positioning	<ul style="list-style-type: none"> ● Localization stage: recursive Bayesian estimator narrowly outperforms the detection-based extended Kalman filter ● Path planning stage: the steepest decent path planning outperforms the bioinspired path planning
Agricultural Field	[137] 2017	Agriculture monitoring and observation	Prevent damage to armland, significantly increase the yield of crops.
	[138] 2020	Pixhawk flight controller	The control system can meet the spray control requirement of plant protection UAV.
Emergency Field	[139] 2017	Multipurpose UAV for mountain rescue	<ul style="list-style-type: none"> ● Meet the environmental requirements of mountain terrain ● Rescue missions can be carried out in fully automatic mode
	[140] 2007	A UAV search and rescue scheme	<ul style="list-style-type: none"> ● Scan the target area and search for injured civilians ● Delivery of medical items and other supplies
	[141] 2015	A modular architecture of an autonomous UAV	Evaluated of the proposed modular architecture, and tested the system's search and rescue performance.
	[142] 2020	Interpolation method	After an accident such as a fire or chemical accident, the distribution of hazardous substances in the affected area can be predicted.

developed a universal management framework for UAVs for intelligent transportation systems (ITS), which effectively

utilized the UAV fleet. In addition, in the intelligent transportation delivery system, the deployment of drones is still in

its infancy. Reference [131] proposed an optimization from the four aspects of communication routing methods, optimal path planning of drones, dynamic task allocation, and hybrid delivery solutions. Good candidate for delivery efficiency and reduced air traffic.

2) ENVIRONMENT MONITORING FIELD

In the field of environmental monitoring, use drones to collect sensors data to monitor water and air quality in real-time [132]. Reference [133] introduces the concept of the internet of drone things and gives its application in some special scenarios. Besides, the location of pollution sources in chemical plants has become a hot research topic. An air pollution source tracking algorithm based on artificial potential field method and particle swarm optimization algorithm can accurately find the pollution source in a short time [134]. To monitor the degradation of tropical rain forests, [135] studied a new method for real-time automatic detection of non-forest and eroded areas in tropical rain forests. Continuous segmentation through multiple thresholds will produce a binary map that can clearly distinguish the forest and eroded areas.

3) ELECTROMAGNETIC SPECTRUM MONITORING FIELD

In the field of electromagnetic spectrum monitoring, to monitor private black broadcasts, a group of unmanned aerial vehicles carrying sensors that receive strong signals are used to locate intermittently launched RF transmitters [136].

4) AGRICULTURAL FIELD

Reference [137] emphasize the importance of UAVs in agriculture, by using UAVs in agricultural monitoring and observation to increase crop yields. In terms of agricultural plant protection, spraying pesticides by drones has the advantages of safety, good prevention and control effects, low cost, and no geographical restrictions. By establishing the overall framework of the plant protection drone control system and using Pixhawk open-source flight control, the optimal spray control requirements of the plant protection drone are achieved [138].

5) EMERGENCY FIELD

Reference [139] introduced a multipurpose UAV for mountain rescue, which can adapt to mountain environments such as low temperature, low altitude, and strong wind to perform rescue missions. A drone search and rescue scheme based on human body monitoring and geographic positioning is proposed in [140], when the UAV scans the wounded in the target area, it will deliver medical supplies to it through geolocation. By using a UAV modular architecture for search tasks, it is possible to realize the collaborative control of multiple UAVs and transmit the video information stream in real time [141]. Besides, in fire or chemical accident scenarios, taking into account the spatial correlation inherent in the investigation phenomenon, Katharina Glock introduced a concept of mission planning, routing drones through a set of

sampling points, using interpolation methods to collect samples to predict hazards Distribution of substances throughout the affected area [142].

III. DISCUSSIONS

A. LIMITATIONS

1) CHARMING CHALLENGE

The battery capacity of the drone is a key factor in achieving continuous missions. But as the battery capacity increases, its weight will increase, which will cause the UAV to consume more energy for specific tasks. Researchers are developing optimized hybrid battery solutions [143]–[145].

Reference [146] introduced an autonomous battery maintenance mechatronics system, which can quickly replace the depleted battery and a supplementary battery of the drone, while charging several other batteries. This allows the battery maintenance system to have a low drone downtime, arbitrarily expandable operating time, and a compact footprint. Reference [147] proposed a new type of battery charging exchange station that converts used batteries into rechargeable batteries while keeping the micro aircraft in an active state to ensure continuous operation of mission parameters and data.

2) MANUFACTURING COST CHALLENGE

Cluster systems often achieve quality advantages with scale advantages, and the damage of a single individual will not affect the system. Therefore, large-scale cluster systems often strictly limit the cost of single-machine systems, including platforms, loads, airborne processors, and communication equipment. Small drones also have certain requirements for load weight. To pursue high performance, existing loads are often expensive and bulky, and are not suitable for use on drones. Therefore, the development of low-cost, lightweight platforms and loads that meet the needs of clusters is of great significance to the formation of cluster task capabilities.

3) SECURE CHALLENGE

The widely used drones may also be used maliciously and even threaten national security. Reference [148] has designed a traceable privacy protection protocol. This solution provides a feasible and safe management platform for the application of drones in sensitive areas. At the same time, to ensure the safe operation of drones, it is necessary to establish a common term for experts in the avionics and telecommunications industries to better understand the needs of the two fields [149]. In the future, the safety regulations of the drone industry need to be further improved and supplemented to better serve human beings.

B. LATEST TECHNOLOGY TREND

In addition to the technological development trends proposed at each level of the drone cluster architecture, we also combined some of the latest development technologies today,

and proposed some possible future directions of drone cluster intelligence.

1) UAV SWARM DIGITAL TWIN SYSTEM

The concept of digital twins was first defined by Michael Grieves of the University of Michigan in the United States. In 2003, he proposed “virtual digital expression equivalent to physical products” [150]. Digital twins create virtual models of physical objects in digital form to simulate their behavior. The virtual model can understand the state of the entity through perceptual data, thereby predicting, estimating, and analyzing dynamic changes. Through the establishment of the UAV cluster digital twin system, it is possible to understand the complex commands of the commander, perform fuzzy reasoning based on the perception of itself, partners and the transmitted external information to obtain the optimal strategy and actions in the current situation, and carry out task execution autonomously.

2) ARTIFICIAL INTELLIGENCE PROMOTES BIONIC INTELLIGENT UAV SWARM

With the development of artificial intelligence, UAV cluster control will become more intelligent in the future. Design a distributed control framework for UAV clusters based on artificial intelligence, so that the UAVs in the system can only form a self-organized intelligent interaction network with other UAVs through cluster data link technology under the local perception ability, and trigger in the external environment Under the hood, implement complex behavior patterns, have learning capabilities, and emerge intelligence at the group level. In the artificial intelligence assisted drone network, [151] proposed an artificial intelligence assisted drone for the dynamic environment to assist the next generation network. Multiple drones are used as aerial base stations to collect information about users and remote traffic needs. Learn from the environment, and take action based on user feedback, and then quickly adapt to the dynamic environment to improve the network performance, reliability, and agility of the system.

3) 6G AIR-GROUND INTEGRATED NETWORK COMMUNICATION TECHNOLOGY

The air-ground integrated network is a key component of the future 6G network, which can support seamless and almost even hyperlinks. A novel architecture called UaaS (UAV even service) is proposed for the air-ground integrated network [152]. This architecture will use machine learning (ML) technology to enhance the key driving force of edge intelligence. In the future, the UAV network can be used to intelligently Provide wireless communication services, edge computing services and edge caching services, to take full advantage of the flexible deployment of drones and various machine learning technologies. The 6G networked drone cluster is bound to make the advantages of drone formation and formation reconstruction, task coordination,

heterogeneous drone coordination and human-machine collaboration, etc., to the extreme.

IV. CONCLUSION

From the perspective of a layered control framework, this article divides the key technologies currently studied in UAV cluster intelligence into five levels: decision-making, path planning, control, communication, and application. Meanwhile, the research trend and future insights is described at various layers. Finally, this article discusses the limitation of swarm technology and looks forward to the future from three possible aspects. The development trend of human-machine cluster intelligent technology is expected to play a certain role in the development of future UAV cluster systems.

REFERENCES

- [1] H. Duan and X. Zhang, “Phase transition of vortexlike self-propelled particles induced by a hostile particle,” *Phys. Rev. E, Stat. Phys. Plasmas Fluids Relat. Interdiscip. Top.*, vol. 92, no. 1, Jul. 2015, Art. no. 012701.
- [2] A. Nayyar and N. G. Nguyen, “Introduction to swarm intelligence,” in *Advances in Swarm Intelligence for Optimizing Problems in Computer Science*, 2018, pp. 53–78.
- [3] A. Nayyar, D. N. Le, and N. G. Nguyen, Eds., *Advances in Swarm Intelligence for Optimizing Problems in Computer Science*. Boca Raton, FL, USA: CRC Press, 2018.
- [4] J. Kennedy, “Particle swarm optimization,” in *Proc. IEEE Int. Conf. Neural Netw.*, Perth, WA, Australia, vol. 4, no. 8, Nov./Dec. 2011, pp. 1942–1948.
- [5] S. Butenko, R. Murphey, and P. Pardalos, *Cooperative Control: Models, Application and Algorithms*. Noida, India: Kuwer Press, 2006.
- [6] M. Brand, M. Masuda, N. Wehner, and X.-H. Yu, “Ant colony optimization algorithm for robot path planning,” in *Proc. Int. Conf. Comput. Design Appl.*, Jun. 2010, pp. V3-436–V3-440, doi: [10.1109/ICCD.2010.5541300](https://doi.org/10.1109/ICCD.2010.5541300).
- [7] H. Wu, F. Zhang, and L. Wu, “New swarm intelligence algorithm-wolf pack algorithm,” *J. Syst. Eng. Electron.*, vol. 35, no. 11, pp. 2430–2438, 2013.
- [8] P. Bhattacharjee, P. Rakshit, I. Goswami, A. Konar, and A. K. Nagar, “Multi-robot path-planning using artificial bee colony optimization algorithm,” in *Proc. 3rd World Congr. Nature Biologically Inspired Comput.*, Oct. 2011, pp. 219–224.
- [9] D. Karaboga and B. Basturk, “On the performance of artificial bee colony (ABC) algorithm,” *Appl. Soft Comput.*, vol. 8, no. 1, pp. 687–697, Jan. 2008.
- [10] S. Lukasiak and S. Żak, “Firefly algorithm for continuous constrained optimization tasks,” in *Proc. Int. Conf. Comput. Collective Intell. Semantic Web*, Oct. 2009, pp. 97–103.
- [11] J. Werfel, K. Petersen, and R. Nagpal, “Designing collective behavior in a termite-inspired robot construction team,” *Science*, vol. 343, no. 6172, pp. 754–758, Feb. 2014.
- [12] J. Capitan, M. T. J. Spaan, L. Merino, and A. Ollero, “Decentralized multi-robot cooperation with auctioned POMDPs,” in *Proc. IEEE Int. Conf. Robot. Autom.*, May 2012, pp. 3323–3328, doi: [10.1109/ICRA.2012.6224917](https://doi.org/10.1109/ICRA.2012.6224917).
- [13] G. Francesca, M. Brambilla, A. Brutschy, V. Trianni, and M. Birattari, “AutoMoDe: A novel approach to the automatic design of control software for robot swarms,” *Swarm Intell.*, vol. 8, no. 2, pp. 89–112, Jun. 2014.
- [14] A. Kushleyev, D. Mellinger, C. Powers, and V. Kumar, “Towards a swarm of agile micro quadrotors,” *Auto. Robots*, vol. 35, no. 4, pp. 287–300, Nov. 2013.
- [15] G. Vasarhelyi, C. Viragh, G. Somorjai, N. Tarcai, T. Szorenyi, T. Nepusz, and T. Vicsek, “Outdoor flocking and formation flight with autonomous aerial robots,” in *Proc. IEEE/RSI Int. Conf. Intell. Robots Syst.*, Sep. 2014, pp. 3866–3873, doi: [10.1109/IROS.2014.6943105](https://doi.org/10.1109/IROS.2014.6943105).
- [16] C. Virágh, G. Vásárhelyi, N. Tarcai, T. Szörényi, G. Somorjai, T. Nepusz, and T. Vicsek, “Flocking algorithm for autonomous flying robots,” *Bioinspiration Biomimetics*, vol. 9, no. 2, May 2014, Art. no. 025012.

- [17] B. Chen and S. Rho, "Autonomous tactical deployment of the UAV array using self-organizing swarm intelligence," *IEEE Consum. Electron. Mag.*, vol. 9, no. 2, pp. 52–56, Mar. 2020, doi: [10.1109/MCE.2019.2954051](https://doi.org/10.1109/MCE.2019.2954051).
- [18] A. Nayyar, D. N. Le, and N. G. Nguyen Eds., *Advances in Swarm Intelligence for Optimizing Problems in Computer Science*. Boca Raton, FL, USA: CRC Press, 2018.
- [19] W. J. Cook, W. H. Cunningham, and W. R. Pulleyblank, *Combinatorial Optimization*. New York, NY, USA: Wiley, 1997.
- [20] J. Boskovic, N. Knoebel, R. A. S. Moshtagh, J. Amin, and G. Larson, "Collaborative mission planning & autonomous control technology (CoMPACT) system employing swarms of UAVs," in *Proc. Aiaa Guid., Navigat., Control Conf.*, 2009, p. 5653.
- [21] J. L. Sanchez-Lopez, J. Pestana, and D. L. P. Paloma, "A reliable open-source system architecture for the fast designing and prototyping of autonomous multi-UAV systems: Simulation and experimentation," *J. Intell. Robot. Syst.*, vol. 84, nos. 1–4, pp. 1–19, 2016.
- [22] J. L. Sanchez-Lopez, R. A. S. Fernandez, H. Bavle, C. Sampedro, M. Molina, J. Pestana, and P. Campoy, "AEROSTACK: An architecture and open-source software framework for aerial robotics," in *Proc. Int. Conf. Unmanned Aircr. Syst. (ICUAS)*, Jun. 2016, pp. 332–341, doi: [10.1109/ICUAS.2016.7502591](https://doi.org/10.1109/ICUAS.2016.7502591).
- [23] V. Grabe, M. Riedel, H. H. Bulthoff, P. R. Giordano, and A. Franchi, "The TeleKyb framework for a modular and extendible ROS-based quadrotor control," in *Proc. Eur. Conf. Mobile Robots*, Sep. 2013, pp. 19–25, doi: [10.1109/ECMR.2013.6698814](https://doi.org/10.1109/ECMR.2013.6698814).
- [24] A. Tsourdos, B. White, and M. Shanmugavel, *Cooperative Path Planning of Unmanned Aerial Vehicles*. Hoboken, NJ, USA: Wiley, 2010.
- [25] J. D. Boskovic, R. Prasanth, and R. K. Mehra, "A multi-layer autonomous intelligent control architecture for unmanned aerial vehicles," *J. Aerosp. Comput., Inf., Commun.*, vol. 1, no. 12, pp. 605–628, Dec. 2004.
- [26] M. Molina, A. Camporredondo, H. Bavle, A. Rodriguez-Ramos, and P. Campoy, "An execution control method for the aerostack aerial robotics framework," *Frontiers Inf. Technol. Electron. Eng.*, vol. 20, no. 1, pp. 64–79, 2019.
- [27] J. Zhiqiang, Y. Peiyang, Z. Jieyong, Z. Yun, and W. Xun, "MAV/UAV task coalition phased-formation method," *J. Syst. Eng. Electron.*, vol. 30, no. 2, pp. 402–414, Apr. 2019.
- [28] J. Liu, W. Wang, T. Wang, Z. Shu, and X. Li, "A motif-based rescue mission planning method for UAV swarms Usingan improved PICEA," *IEEE Access*, vol. 6, pp. 40778–40791, 2018.
- [29] X. Fu, P. Feng, and X. Gao, "Swarm UAVs task and resource dynamic assignment algorithm based on task sequence mechanism," *IEEE Access*, vol. 7, pp. 41090–41100, 2019.
- [30] L. Huang, H. Qu, and L. Zuo, "Multi-type UAVs cooperative task allocation under resource constraints," *IEEE Access*, vol. 6, pp. 17841–17850, 2018.
- [31] N. Jia, Z. Yang, and K. Yang, "Operational effectiveness evaluation of the swarming UAVs combat system based on a system dynamics model," *IEEE Access*, vol. 7, pp. 25209–25224, 2019.
- [32] M. Zhu, X. Du, X. Zhang, H. Luo, and G. Wang, "Multi-UAV rapid-assessment task-assignment problem in a post-earthquake scenario," *IEEE Access*, vol. 7, pp. 74542–74557, 2019.
- [33] A. Khan, F. Aftab, and Z. Zhang, "BICSF: Bio-inspired clustering scheme for FANETs," *IEEE Access*, vol. 7, pp. 31446–31456, 2019.
- [34] Z. Fu, Y. Mao, D. He, J. Yu, and G. Xie, "Secure multi-UAV collaborative task allocation," *IEEE Access*, vol. 7, pp. 35579–35587, 2019.
- [35] F. Fabra, W. Zamora, P. Reyes, J. A. Sanguesa, C. T. Calafate, J.-C. Cano, and P. Manzoni, "MUSCOP: Mission-based UAV swarm coordination protocol," *IEEE Access*, vol. 8, pp. 72498–72511, 2020.
- [36] V. Roostapour, A. Neumann, and F. Neumann, "Evolutionary multi-objective optimization for the dynamic knapsack problem," 2020, *arXiv:2004.12574*. [Online]. Available: <https://arxiv.org/abs/2004.12574>
- [37] E. L. Lawler, J. K. Lenstra, A. R. Kan, and D. B. Shmoys, "Erratum: The traveling salesman problem: A guided tour of combinatorial optimization," *J. Oper. Res. Soc.*, vol. 37, no. 6, p. 655, 1986.
- [38] A. Gunawan, H. C. Lau, and P. Vansteenwegen, "Orienteering problem: A survey of recent variants, solution approaches and applications," *Eur. J. Oper. Res.*, vol. 255, no. 2, pp. 315–332, Dec. 2016.
- [39] C. Ramirez-Atencia, M. D. R-Moreno, and D. Camacho, "Handling swarm of UAVs based on evolutionary multi-objective optimization," *Prog. Artif. Intell.*, vol. 6, no. 3, pp. 263–274, Sep. 2017.
- [40] A. Thibbotuwawa, G. Bocewicz, G. Radzki, P. Nielsen, and Z. Banaszak, "UAV mission planning resistant to weather uncertainty," *Sensors*, vol. 20, no. 2, p. 515, Jan. 2020.
- [41] Y. Chen, D. Yang, and J. Yu, "Multi-UAV task assignment with parameter and time-sensitive uncertainties using modified two-part wolf pack search algorithm," *IEEE Trans. Aerosp. Electron. Syst.*, vol. 54, no. 6, pp. 2853–2872, Dec. 2018.
- [42] Z. Zhen, D. Xing, and C. Gao, "Cooperative search-attack mission planning for multi-UAV based on intelligent self-organized algorithm," *Aerosp. Sci. Technol.*, vol. 76, pp. 402–411, May 2018.
- [43] Y. Zhang, W. Feng, G. Shi, F. Jiang, M. Chowdhury, and S. H. Ling, "UAV swarm mission planning in dynamic environment using consensus-based bundle algorithm," *Sensors*, vol. 20, no. 8, p. 2307, Apr. 2020.
- [44] Y. Lu and M. Kamgarpour, "Safe mission planning under dynamical uncertainties," in *Proc. IEEE Int. Conf. Robot. Autom. (ICRA)*, May 2020, pp. 2209–2215.
- [45] Z. Zhen, Y. Chen, L. Wen, and B. Han, "An intelligent cooperative mission planning scheme of UAV swarm in uncertain dynamic environment," *Aerosp. Sci. Technol.*, vol. 100, May 2020, Art. no. 105826.
- [46] J. Wilhelm, J. Rojas, G. Eberhart, and M. Perhinschi, "Heterogeneous aerial platform adaptive mission planning using genetic algorithms," *Unmanned Syst.*, vol. 05, no. 1, pp. 19–30, Jan. 2017.
- [47] Z. Zhen, P. Zhu, Y. Xue, and Y. Ji, "Distributed intelligent self-organized mission planning of multi-UAV for dynamic targets cooperative search-attack," *Chin. J. Aeronaut.*, vol. 32, no. 12, pp. 2706–2716, 2019.
- [48] U. A. Fiaz and J. S. Baras, "Fast, composable rescue mission planning for UAVs using metric temporal logic," 2019, *arXiv:1912.07848*. [Online]. Available: <https://arxiv.org/abs/1912.07848>
- [49] W. Zhao, Q. Meng, and P. W. H. Chung, "A heuristic distributed task allocation method for multivehicle multitask problems and its application to search and rescue scenario," *IEEE Trans. Cybern.*, vol. 46, no. 4, pp. 902–915, Apr. 2016.
- [50] E. T. Alotaibi, S. S. Alqefari, and A. Koubaa, "LSAR: Multi-UAV collaboration for search and rescue missions," *IEEE Access*, vol. 7, pp. 55817–55832, 2019, doi: [10.1109/ACCESS.2019.2912306](https://doi.org/10.1109/ACCESS.2019.2912306).
- [51] W. Stecz and K. Gromada, "UAV mission planning with SAR application," *Sensors*, vol. 20, no. 4, p. 1080, 2020.
- [52] J. Xu, Z. Deng, Q. Song, Q. Chi, T. Wu, Y. Huang, D. Liu, and M. Gao, "Multi-UAV counter-game model based on uncertain information," *Appl. Math. Comput.*, vol. 366, Feb. 2020, Art. no. 124684.
- [53] B. M. Keneni, D. Kaur, A. Al Bataineh, V. K. Devabhaktuni, A. Y. Javaid, J. D. Zaiantz, and R. P. Marinier, "Evolving rule-based explainable artificial intelligence for unmanned aerial vehicles," *IEEE Access*, vol. 7, pp. 17001–17016, 2019.
- [54] O. Thakoor, J. Garg, and R. Nagi, "Multiagent UAV routing: A game theory analysis with tight price of anarchy bounds," *IEEE Trans. Automat. Sci. Eng.*, vol. 17, no. 1, pp. 100–116, Jan. 2020.
- [55] R. Ganesan, X. M. Raajini, A. Nayyar, P. Sanjeevikumar, E. Hossain, and A. H. Ertas, "BOLD: Bio-inspired optimized leader election for multiple drones," *Sensors*, vol. 20, no. 11, p. 3134, Jun. 2020.
- [56] R. K. Dewangan, A. Shukla, and W. W. Godfrey, "Three dimensional path planning using grey wolf optimizer for UAVs," *Int. J. Speech Technol.*, vol. 49, no. 6, pp. 2201–2217, Jun. 2019.
- [57] Á. Madridano, A. Al-Kaff, D. Martín, and A. A. D. L. de la Escalera, "3D trajectory planning method for UAVs swarm in building emergencies," *Sensors*, vol. 20, no. 3, p. 642, Jan. 2020.
- [58] K. Shi, X. Zhang, and S. Xia, "Multiple swarm fruit fly optimization algorithm based path planning method for multi-UAVs," *Appl. Sci.*, vol. 10, no. 8, p. 2822, 2020.
- [59] F. Ge, K. Li, Y. Han, and W. Xu, "Path planning of UAV for oilfield inspections in a three-dimensional dynamic environment with moving obstacles based on an improved pigeon-inspired optimization algorithm," *Appl. Intell.*, to be published.
- [60] X. Zhen, Z. Enze, and C. Qingwei, "Rotary unmanned aerial vehicles path planning in rough terrain based on multi-objective particle swarm optimization," *J. Syst. Eng. Electron.*, vol. 31, pp. 130–141, Jan. 2020.
- [61] X. Chen, M. Zhao, and L. Yin, "Dynamic path planning of the UAV avoiding static and moving obstacles," *J. Intell. Robot. Syst.*, vol. 99, nos. 3–4, pp. 909–931, Sep. 2020.
- [62] H. Wang, M. Cao, H. Jiang, and L. Xie, "Feasible computationally efficient path planning for UAV collision avoidance," in *Proc. IEEE 14th Int. Conf. Control Autom. (ICCA)*, Jun. 2018, pp. 576–581.

- [63] Y. Liu, Q. Wang, Y. Zhuang, and H. Hu, "A novel trail detection and scene understanding framework for a quadrotor UAV with monocular vision," *IEEE Sensors J.*, vol. 17, no. 20, pp. 6778–6787, Oct. 2017.
- [64] Z. Wu, J. Li, J. Zuo, and S. Li, "Path planning of UAVs based on collision probability and Kalman filter," *IEEE Access*, vol. 6, pp. 34237–34245, 2018.
- [65] Z. Zhou, J. Feng, B. Gu, B. Ai, S. Mumtaz, J. Rodriguez, and M. Guizani, "When mobile crowd sensing meets UAV: Energy-efficient task assignment and route planning," *IEEE Trans. Commun.*, vol. 66, no. 11, pp. 5526–5538, Nov. 2018.
- [66] M. B. Ghorbel, D. Rodriguez-Duarte, H. Ghazzai, M. J. Hossain, and H. Menour, "Joint position and travel path optimization for energy efficient wireless data gathering using unmanned aerial vehicles," *IEEE Trans. Veh. Technol.*, vol. 68, no. 3, pp. 2165–2175, Mar. 2019.
- [67] W. Wu, X. Wang, and N. Cui, "Fast and coupled solution for cooperative mission planning of multiple heterogeneous unmanned aerial vehicles," *Aerosp. Sci. Technol.*, vol. 79, pp. 131–144, Aug. 2018.
- [68] M. Theile et al., "UAV coverage path planning under varying power constraints using deep reinforcement learning," 2020, *arXiv:2003.02609*. [Online]. Available: <https://arxiv.org/abs/2003.02609>
- [69] J. Ni, G. Tang, Z. Mo, W. Cao, and S. X. Yang, "An improved potential game theory based method for multi-UAV cooperative search," *IEEE Access*, vol. 8, pp. 47787–47796, 2020.
- [70] Q. Ning, G. Tao, B. Chen, Y. Lei, H. Yan, and C. Zhao, "Multi-UAVs trajectory and mission cooperative planning based on the Markov model," *Phys. Commun.*, vol. 35, Aug. 2019, Art. no. 100717.
- [71] M. Khan, K. Heurtefeux, A. Mohamed, K. A. Harras, and M. M. Hassan, "Mobile target coverage and tracking on drone-be-gone UAV cyber-physical testbed," *IEEE Syst. J.*, vol. 12, no. 4, pp. 3485–3496, Dec. 2018.
- [72] C. Qu, W. Gai, J. Zhang, "A novel hybrid grey wolf optimizer algorithm for unmanned aerial vehicle (UAV) path planning," *Knowl.-Based Syst.*, vol. 194, Apr. 2020, Art. no. 105530.
- [73] B. Li and Y. Wu, "Path planning for UAV ground target tracking via deep reinforcement learning," *IEEE Access*, vol. 8, pp. 29064–29074, 2020.
- [74] J. Hu et al., "HiveMind: A scalable and serverless coordination control platform for UAV swarms," 2020, *arXiv:2002.01419*. [Online]. Available: <https://arxiv.org/abs/2002.01419>
- [75] M. Chen, F. Dai, H. Wang, and L. Lei, "DFM: A distributed flocking model for UAV swarm networks," *IEEE Access*, vol. 6, pp. 69141–69150, 2018.
- [76] F. Dai, M. Chen, X. Wei, and H. Wang, "Swarm intelligence-inspired autonomous flocking control in UAV networks," *IEEE Access*, vol. 7, pp. 61786–61796, 2019.
- [77] Y. Liu, H. Liu, Y. Tian, and C. Sun, "Reinforcement learning based two-level control framework of UAV swarm for cooperative persistent surveillance in an unknown urban area," *Aerosp. Sci. Technol.*, vol. 98, Mar. 2020, Art. no. 105671.
- [78] B. Selma, S. Chouraqui, and H. Abouaissa, "Optimization of ANFIS controllers using improved ant colony to control an UAV trajectory tracking task," *SN Appl. Sci.*, vol. 2, pp. 1–18, May 2020.
- [79] D. Sanalidro, H. J. Savino, M. Tognon, J. Cortés, and A. Franchi, "Full-pose manipulation control of a cable-suspended load with multiple UAVs under uncertainties," *IEEE Robot. Automat. Lett.*, vol. 5, no. 2, pp. 2185–2191, Apr. 2020.
- [80] A. Altan and R. Hacıoğlu, "Model predictive control of three-axis gimbal system mounted on UAV for real-time target tracking under external disturbances," *Mech. Syst. Signal Process.*, vol. 138, Apr. 2020, Art. no. 106548.
- [81] Y. Wang, Z. Cheng, and M. Xiao, "UAVs' formation keeping control based on Multi-Agent system consensus," *IEEE Access*, vol. 8, pp. 49000–49012, 2020.
- [82] X. Liu, Y. Xie, F. Li, P. Shi, W. Gui, and W. Li, "Formation control of singular multiagent systems with switching topologies," *Int. J. Robust Nonlinear Control*, vol. 30, no. 2, pp. 652–664, Jan. 2020.
- [83] J. Zhang, J. Yan, and P. Zhang, "Multi-UAV formation control based on a novel back-stepping approach," *IEEE Trans. Veh. Technol.*, vol. 69, no. 3, pp. 2437–2448, Mar. 2020.
- [84] H. Duan and H. Qiu, "Unmanned aerial vehicle distributed formation rotation control inspired by leader-follower reciprocation of migrant birds," *IEEE Access*, vol. 6, pp. 23431–23443, 2018.
- [85] Y. Liu, J. M. Montenbruck, D. Zelazo, M. Odelga, S. Rajappa, H. H. Bulthoff, F. Allgower, and A. Zell, "A distributed control approach to formation balancing and maneuvering of multiple multirotor UAVs," *IEEE Trans. Robot.*, vol. 34, no. 4, pp. 870–882, Aug. 2018.
- [86] Z. Cai, H. Zhou, J. Zhao, K. Wu, and Y. Wang, "Formation control of multiple unmanned aerial vehicles by event-triggered distributed model predictive control," *IEEE Access*, vol. 6, pp. 55614–55627, 2018, doi: [10.1109/ACCESS.2018.2872529](https://doi.org/10.1109/ACCESS.2018.2872529).
- [87] R. W. Beard, T. W. McLain, M. A. Goodrich, and E. P. Anderson, "Coordinated target assignment and intercept for unmanned air vehicles," *IEEE Trans. Robot. Autom.*, vol. 18, no. 6, pp. 911–922, Dec. 2002.
- [88] J. N. Foerster, I. A. Assael, N. De Freitas, and S. Whiteson, "Learning to communicate with deep multi-agent reinforcement learning," in *Proc. Adv. Neural Inf. Process. Syst.*, 2016, pp. 2137–2145.
- [89] M. B. Blake, "Rule-driven coordination agents: A self-configurable agent architecture for distributed control," in *Proc. 5th Int. Symp. Auto. Decentralized Syst.*, Mar. 2001, pp. 271–277.
- [90] X. Zhang and M. Ali, "A bean optimization-based cooperation method for target searching by swarm UAVs in unknown environments," *IEEE Access*, vol. 8, pp. 43850–43862, 2020.
- [91] X. Hu, Y. Liu, and G. Wang, "Optimal search for moving targets with sensing capabilities using multiple UAVs," *J. Syst. Eng. Electron.*, vol. 28, no. 3, pp. 526–535, Jun. 2017.
- [92] N. Farmani, L. Sun, and D. J. Pack, "A scalable multitarget tracking system for cooperative unmanned aerial vehicles," *IEEE Trans. Aerosp. Electron. Syst.*, vol. 53, no. 4, pp. 1947–1961, Aug. 2017, doi: [10.1109/TAES.2017.2677746](https://doi.org/10.1109/TAES.2017.2677746).
- [93] Y. Huang, J. Tang, and S. Lao, "Collision avoidance method for self-organizing unmanned aerial vehicle flights," *IEEE Access*, vol. 7, pp. 85536–85547, 2019, doi: [10.1109/ACCESS.2019.2925633](https://doi.org/10.1109/ACCESS.2019.2925633).
- [94] W. Zhao, H. Chu, M. Zhang, T. Sun, and L. Guo, "Flocking control of fixed-wing UAVs with cooperative obstacle avoidance capability," *IEEE Access*, vol. 7, pp. 17798–17808, 2019.
- [95] J. Sun, J. Tang, and S. Lao, "Collision avoidance for cooperative UAVs with optimized artificial potential field algorithm," *IEEE Access*, vol. 5, pp. 18382–18390, 2017.
- [96] S. Hayat, E. Yanmaz, and R. Muzaffar, "Survey on unmanned aerial vehicle networks for civil applications: A communications viewpoint," *IEEE Commun. Surveys Tuts.*, vol. 18, no. 4, pp. 2624–2661, 4th Quart., 2016.
- [97] Q. Zhang, M. Jiang, Z. Feng, W. Li, W. Zhang, and M. Pan, "IoT enabled UAV: Network architecture and routing algorithm," *IEEE Internet Things J.*, vol. 6, no. 2, pp. 3727–3742, Apr. 2019.
- [98] B. Sliwa, M. Patchou, K. Heimann, and C. Wietfeld, "Simulating hybrid Aerial- and ground-based vehicular networks with ns-3 and LIMoSim," in *Proc. Workshop NS*, Jun. 2020, pp. 1–8.
- [99] J. Chen, Q. Wu, Y. Xu, Y. Zhang, and Y. Yang, "Distributed demand-aware channel-slot selection for multi-UAV networks: A game-theoretic learning approach," *IEEE Access*, vol. 6, pp. 14799–14811, 2018, doi: [10.1109/ACCESS.2018.2811372](https://doi.org/10.1109/ACCESS.2018.2811372).
- [100] Q. Chen, "Joint position and resource optimization for multi-UAV-aided relaying systems," *IEEE Access*, vol. 8, pp. 10403–10415, 2020.
- [101] S. Zhang, H. Zhang, L. Song, Z. Han, and H. V. Poor, "Sensing and communication tradeoff design for AoI minimization in a cellular Internet of UAVs," in *Proc. IEEE Int. Conf. Commun. (ICC)*, Jun. 2020, pp. 1–6.
- [102] H. Nawaz and H. Mansoor Ali, "Implementation of cross layer design for efficient power and routing in UAV communication networks," *Stud. Informat. Control*, vol. 29, no. 1, pp. 111–120, Mar. 2020.
- [103] J. Yu, R. Zhang, Y. Gao, and L.-L. Yang, "Modularity-based dynamic clustering for energy efficient UAVs-aided communications," *IEEE Wireless Commun. Lett.*, vol. 7, no. 5, pp. 728–731, Oct. 2018.
- [104] H. Byun, "A method of indirect configuration propagation with estimation of system state in networked multi-agent dynamic systems," *IEEE Commun. Lett.*, vol. 22, no. 9, pp. 1766–1769, Sep. 2018, doi: [10.1109/LCOMM.2018.2855202](https://doi.org/10.1109/LCOMM.2018.2855202).
- [105] J. Chen, Y. Xu, Q. Wu, Y. Zhang, X. Chen, and N. Qi, "Interference-aware online distributed channel selection for multicliques FANET: A potential game approach," *IEEE Trans. Veh. Technol.*, vol. 68, no. 4, pp. 3792–3804, Apr. 2019, doi: [10.1109/TVT.2019.2902177](https://doi.org/10.1109/TVT.2019.2902177).
- [106] A. T. Albu-Salih and S. A. H. Seno, "Energy-efficient data gathering framework-based clustering via multiple UAVs in deadline-based WSN applications," *IEEE Access*, vol. 6, pp. 72275–72286, 2018.
- [107] J. Hu, M. Jiang, Q. Zhang, Q. Li, and J. Qin, "Joint optimization of UAV position, time slot allocation, and computation task partition in multiuser aerial mobile-edge computing systems," *IEEE Trans. Veh. Technol.*, vol. 68, no. 7, pp. 7231–7235, Jul. 2019, doi: [10.1109/TVT.2019.2915836](https://doi.org/10.1109/TVT.2019.2915836).

- [108] E. Turgut and M. C. Gursoy, "Downlink analysis in unmanned aerial vehicle (UAV) assisted cellular networks with clustered users," *IEEE Access*, vol. 6, pp. 36313–36324, 2018, doi: [10.1109/ACCESS.2018.2841655](https://doi.org/10.1109/ACCESS.2018.2841655).
- [109] H. Wu, X. Tao, N. Zhang, and X. Shen, "Cooperative UAV cluster-assisted terrestrial cellular networks for ubiquitous coverage," *IEEE J. Sel. Areas Commun.*, vol. 36, no. 9, pp. 2045–2058, Sep. 2018.
- [110] M. Y. Arafat and S. Moh, "A survey on cluster-based routing protocols for unmanned aerial vehicle networks," *Qual. Control, Trans.*, vol. 7, pp. 498–516, Jul. 2019.
- [111] Q. Zhang, J. Chen, L. Ji, Z. Feng, Z. Han, and Z. Chen, "Response delay optimization in mobile edge computing enabled UAV swarm," *IEEE Trans. Veh. Technol.*, vol. 69, no. 3, pp. 3280–3295, Mar. 2020.
- [112] S. Fu, Y. Tang, N. Zhang, L. Zhao, S. Wu, and X. Jian, "Joint unmanned aerial vehicle (UAV) deployment and power control for Internet of Things networks," *IEEE Trans. Veh. Technol.*, vol. 69, no. 4, pp. 4367–4378, Apr. 2020.
- [113] J. Tang, J. Song, J. Ou, J. Luo, X. Zhang, and K.-K. Wong, "Minimum throughput maximization for multi-UAV enabled WPCN: A deep reinforcement learning method," *IEEE Access*, vol. 8, pp. 9124–9132, 2020.
- [114] A. Ranjha and G. Kaddoum, "Quasi-optimization of distance and block-length in URLLC aided multi-hop UAV relay links," *IEEE Wireless Commun. Lett.*, vol. 9, no. 3, pp. 306–310, Mar. 2020.
- [115] X. Sun, D. W. K. Ng, Z. Ding, Y. Xu, and Z. Zhong, "Physical layer security in UAV systems: Challenges and opportunities," *IEEE Wireless Commun.*, vol. 26, no. 5, pp. 40–47, Oct. 2019.
- [116] Q. Wu, W. Mei, and R. Zhang, "Safeguarding wireless network with UAVs: A physical layer security perspective," *IEEE Wireless Commun.*, vol. 26, no. 5, pp. 12–18, Oct. 2019.
- [117] N. A. Khan et al., "Emerging use of UAV's: Secure communication protocol issues and challenges," in *Drones in Smart-Cities*. Amsterdam, The Netherlands: Elsevier, 2020, pp. 37–55.
- [118] A. Li, Q. Wu, and R. Zhang, "UAV-enabled cooperative jamming for improving secrecy of ground wiretap channel," *IEEE Wireless Commun. Lett.*, vol. 8, no. 1, pp. 181–184, Feb. 2019.
- [119] C. Zhong, J. Yao, and J. Xu, "Secure UAV communication with cooperative jamming and trajectory control," *IEEE Commun. Lett.*, vol. 23, no. 2, pp. 286–289, Feb. 2019.
- [120] H. Lee, S. Eom, J. Park, and I. Lee, "UAV-aided secure communications with cooperative jamming," *IEEE Trans. Veh. Technol.*, vol. 67, no. 10, pp. 9385–9392, Oct. 2018.
- [121] Y. Li, R. Zhang, J. Zhang, S. Gao, and L. Yang, "Cooperative jamming for secure UAV communications with partial eavesdropper information," *IEEE Access*, vol. 7, pp. 94593–94603, 2019.
- [122] R. Li, Z. Wei, L. Yang, D. W. K. Ng, J. Yuan, and J. An, "Resource allocation for secure multi-UAV communication systems with multi-eavesdropper," *IEEE Trans. Commun.*, vol. 68, no. 7, pp. 4490–4506, Jul. 2020.
- [123] H. Liu, S.-J. Yoo, and K. S. Kwak, "Opportunistic relaying for low-altitude UAV swarm secure communications with multiple eavesdroppers," *J. Commun. Netw.*, vol. 20, no. 5, pp. 496–508, Oct. 2018.
- [124] H. Shakhtrah, A. H. Sawalmeh, A. Al-Fuqaha, Z. Dou, E. Almaita, I. Khalil, N. S. Othman, A. Khreishah, and M. Guizani, "Unmanned aerial vehicles (UAVs): A survey on civil applications and key research challenges," *IEEE Access*, vol. 7, pp. 48572–48634, 2019.
- [125] R. Ke et al., "Real-time bidirectional traffic flow parameter estimation from aerial videos," *IEEE Trans. Intell. Transp. Syst.*, vol. 18, no. 4, pp. 890–901, 2016.
- [126] N. A. Khan, N. Z. Jhanjhi, S. N. Brohi, R. S. A. Usmani, and A. Nayyar, "Smart traffic monitoring system using unmanned aerial vehicles (UAVs)," *Comput. Commun.*, vol. 157, pp. 434–443, May 2020.
- [127] L. Wang, F. Chen, and H. Yin, "Detecting and tracking vehicles in traffic by unmanned aerial vehicles," *Autom. Construction*, vol. 72, pp. 294–308, Dec. 2016.
- [128] Y. Qu, L. Jiang, and X. Guo, "Moving vehicle detection with convolutional networks in UAV videos," in *Proc. 2nd Int. Conf. Control, Autom. Robot. (ICCAR)*, Apr. 2016, pp. 225–229.
- [129] A. Puri, K. P. Valavanis, and M. Kontitsis, "Statistical profile generation for traffic monitoring using real-time UAV based video data," in *Proc. Medit. Conf. Control Autom., Athens*, Jun. 2007, pp. 1–6, doi: [10.1109/MED.2007.4433658](https://doi.org/10.1109/MED.2007.4433658).
- [130] H. Ghazzai, H. Menouar, A. Kadri, and Y. Massoud, "Future UAV-based ITS: A comprehensive scheduling framework," *IEEE Access*, vol. 7, pp. 75678–75695, 2019.
- [131] K. Kuru, D. Ansell, W. Khan, and H. Yetgin, "Analysis and optimization of unmanned aerial vehicle swarms in logistics: An intelligent delivery platform," *IEEE Access*, vol. 7, pp. 15804–15831, 2019, doi: [10.1109/ACCESS.2019.2892716](https://doi.org/10.1109/ACCESS.2019.2892716).
- [132] M. M. Rathore, A. Paul, W.-H. Hong, H. Seo, I. Awan, and S. Saeed, "Exploiting IoT and big data analytics: Defining smart digital city using real-time urban data," *Sustain. Cities Soc.*, vol. 40, pp. 600–610, Jul. 2018.
- [133] A. Nayyar, B. L. Nguyen, and N. G. Nguyen, "The Internet of drone things (IoDT): Future envision of smart drones," in *Proc. 1st Int. Conf. Sustain. Technol. Comput. Intell.*, Singapore: Springer, 2020, pp. 563–580.
- [134] Z. Fu, Y. Chen, Y. Ding, and D. He, "Pollution source localization based on multi-UAV cooperative communication," *IEEE Access*, vol. 7, pp. 29304–29312, 2019.
- [135] H. O. Cruz, M. Eckert, and J. M. Meneses, "Precise real-time detection of nonforested areas with UAVs," *IEEE Trans. Geosci. Remote Sens.*, vol. 55, no. 2, pp. 632–644, Oct. 2017.
- [136] F. Koohifar, I. Guvenc, and M. L. Sitchitnu, "Autonomous tracking of intermittent RF source using a UAV swarm," *IEEE Access*, vol. 6, pp. 15884–15897, 2018, doi: [10.1109/ACCESS.2018.2810599](https://doi.org/10.1109/ACCESS.2018.2810599).
- [137] V. Puri, A. Nayyar, and L. Raja, "Agriculture drones: A modern breakthrough in precision agriculture," *J. Statist. Manage. Syst.*, vol. 20, no. 4, pp. 507–518, Jul. 2017.
- [138] K. Yang, G. Y. Yang, and S. I. Huang Fu, "Research of control system for plant protection UAV based on pixhawk," *Procedia Comput. Sci.*, vol. 166, pp. 371–375, Jan. 2020.
- [139] M. Silvagni, A. Tonoli, E. Zenerino, and M. Chiaberge, "Multipurpose UAV for search and rescue operations in mountain avalanche events," *Geomatics Natural Hazards Risk*, vol. 8, no. 1, pp. 18–33, 2017.
- [140] P. Doherty and P. Rudol, "A UAV search and rescue scenario with human body detection and geolocalization," in *Proc. Australas. Joint Conf. Artif. Intell.* Berlin, Germany: Springer, 2007, pp. 1–13.
- [141] J. Scherer et al., "An autonomous multi-UAV system for search and rescue," in *Proc. 1st Workshop*, 2015, pp. 33–38.
- [142] K. Glock and A. Meyer, "Mission planning for emergency rapid mapping with drones," *Transp. Sci.*, vol. 54, no. 2, pp. 534–560, 2020.
- [143] B. Saha, E. Koshimoto, C. C. Quach, E. F. Hogge, T. H. Strom, B. L. Hill, S. L. Vazquez, and K. Goebel, "Battery health management system for electric UAVs," in *Proc. Aersp. Conf.*, Mar. 2011, pp. 1–9.
- [144] B. Saha, C. C. Quach, and K. Goebel, "Optimizing battery life for electric UAVs using a Bayesian framework," in *Proc. IEEE Aersp. Conf.*, Mar. 2012, pp. 1–7.
- [145] B. Lee, P. Park, C. Kim, S. Yang, and S. Ahn, "Power managements of a hybrid electric propulsion system for UAVs," *J. Mech. Sci. Technol.*, vol. 26, no. 8, pp. 2291–2299, Aug. 2012.
- [146] N. K. Ure, G. Chowdhary, T. Toksoz, J. P. How, M. A. Vavrina, and J. Vian, "An automated battery management system to enable persistent missions with multiple aerial vehicles," *IEEE/ASME Trans. Mechatronics*, vol. 20, no. 1, pp. 275–286, Feb. 2015.
- [147] H. M. C. W. B. Herath, H. M. S. Herath, S. W. Sumangala, O. de Silva, D. Chathuranga, and T. D. Lalitharatne, "Design and development of an automated battery swapping and charging station for multirotor aerial vehicles," in *Proc. 17th Int. Conf. Control, Autom. Syst. (ICCAS)*, Oct. 2017, pp. 356–361, doi: [10.23919/ICCAS.2017.8204465](https://doi.org/10.23919/ICCAS.2017.8204465).
- [148] Y. Y. Deng, W. Weng, C. H. Chen, Y. J. Chiu, and C. M. Wu, "A traceable and privacy-preserving authentication for UAV communication control system," *Electronics*, vol. 9, no. 1, p. 62, 2020.
- [149] E. Vinogradov, F. Minucci, and S. Pollin, "Wireless communication for safe UAVs: From long-range deconflation to short-range collision avoidance," *IEEE Veh. Technol. Mag.*, vol. 15, no. 2, pp. 88–95, Jun. 2020.
- [150] M. W. Grieves, "Product lifecycle management: The new paradigm for enterprises," *Int. J. Product Develop.*, vol. 2, nos. 1–2, p. 71, 2005.
- [151] X. Liu, M. Chen, Y. Liu, Y. Chen, S. Cui, and L. Hanzo, "Artificial intelligence aided next-generation networks relying on UAVs," 2020, *arXiv:2001.11958*. [Online]. Available: <https://arxiv.org/abs/2001.11958>
- [152] C. Dong, Y. Shen, Y. Qu, Q. Wu, F. Wu, and G. Chen, "UAVs as a service: Boosting edge intelligence for air-ground integrated networks," 2020, *arXiv:2003.10737*. [Online]. Available: <https://arxiv.org/abs/2003.10737>



YONGKUN ZHOU was born in Shangqiu, China, in 1995. He received the B.S. degree in electronic information engineering from Anyang Normal University, Anyang, in 2017, and the M.S. degree in electronic and communication engineering from Sun Yat-sen University (SYSU), China, in 2019, where he is currently pursuing the Ph.D. degree in information and communication engineering. His research interests include swarm intelligence, radar signal, and information processing.



WEI WANG received the Ph.D. degree in information and communication engineering from the National University of Defense Technology, Changsha, China, in 2003. He is currently a Professor with the School of Electronics and Communication Engineering, Sun Yat-sen University (SYSU), China. His research interests include signal processing and electromagnetic environment effects and electronic information system modeling simulation and evaluation.

...



BIN RAO was born in Chengdu, Sichuan, China, in 1980. He received the B.S. degree in applied mathematics, the M.S. degree in systems analysis and integration, and the Ph.D. degree in information and communication engineering from the National University of Defense Technology (NUDT), China, in 2003, 2005, and 2011, respectively. From 2011 to 2015, he was a Lecturer with the School of Electronic Science and Engineering, NUDT. From 2016 to 2019, he was an Associate

Research Fellow with the State Key Laboratory of Complex Electromagnetic Environment Effects on Electronics and Information System (CEMEE), NUDT. He is currently an Associate Professor with the School of Electronics and Communication Engineering, Sun Yat-sen University (SYSU), China. His research interests include tracking and fusion, electronic countermeasures, and radar system simulation.